

Madison, Wisconsin

CITY OF MADISON

CITY ENGINEERING DIVISION

DEPARTMENT OF PUBLIC WORKS

PLAN OF PROPOSED IMPROVEMENT

BRAXTON PLACE AND LA MARIPOSA ASSESSMENT DISTRICT - 2022

CITY PROJECT NO. 13169
CONTRACT NO. 8641

Addenda #3 1/20/23 Added TC Sheets
Revision #2 5/26/23 Revised TC1-TC4, Added TC5

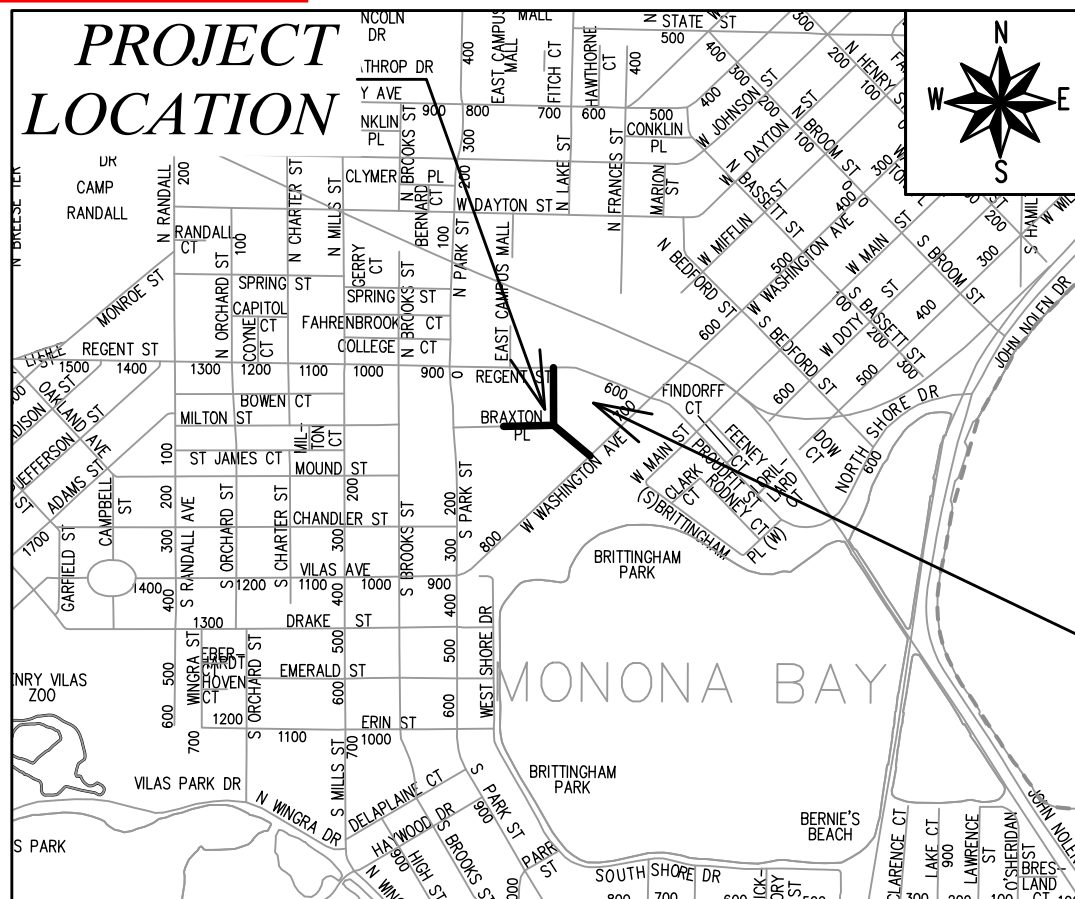
INDEX OF SHEETS

SHEET NO.	TITLE
1	TYPICAL SECTIONS
D1	EXISTING CONDITIONS & REMOVAL PLAN
D2	CONCRETE JOINTING PLAN
D3	CURB RAMP DETAIL
EC1-EC3	EROSION CONTROL PLANS
P1-P4	STREET PLAN & PROFILES
U1-U4	UTILITY PLAN & PROFILES
U5	SANITARY SEWER SCHEDULE
U6	STORM SEWER SCHEDULE
E1-E2	ELECTRICAL PLANS
M1-M3	PAVEMENT MARKING PLANS
TC1-TC5	TRAFFIC CONTROL PLANS
X1	BRAXTON PLACE CROSS SECTIONS
X2-X4	LA MARIPOSA LANE CROSS SECTIONS
X5-X6	SHARED-USE PATH CROSS SECTIONS
MN1	MAINTENANCE MAP (CITY USE ONLY)

CONVENTIONAL SIGNS	
FIELD VERIFY ALL UTILITY LOCATIONS	
GAS	— G —
STORM SEWER	— ST —
SANITARY SEWER	— SAN —
WATER	— W —
BURIED ELECTRIC	— E —
OVERHEAD ELECTRIC	— OH —
POWER POLE	□
ADA COMPLIANT RAMP W/ DETECTABLE WARNING FIELD	■
COMBUSTIBLE FLUIDS	☀

NOTES:

ALL GUTTERS SHALL DRAIN WITH A MINIMUM GRADE OF 0.50% TOWARD STORM SEWER INLETS.
SIDEWALK RAMPS SHALL HAVE A MAXIMUM SLOPE OF 1" PER 12". SIDEWALK AND CURB RAMPS SHALL BE CONSTRUCTED WITH A SIDE SLOPE OF 1.50%. SIDEWALK SHALL HAVE A MINIMUM LONGITUDINAL SLOPE OF 0.50% AND A MAXIMUM LONGITUDINAL SLOPE OF 5.00% EXCEPT WHERE STREET GRADES EXCEED 5.00%.



BAYVIEW TOWNHOUSES - 601
BAY VIEW (SEE PROJECT NO.
13250, CONTRACT NO. 8956)

EARTH WORK SUMMARY:

EXCAVATION CUT (MEASURED PLAN QUANTITY) = 1,900 C.Y.
ESTIMATED UNDISTRIBUTED UNDERCUT = 300 C.Y.
TOTAL UNCLASSIFIED EXCAVATION CUT = 2,200 C.Y.

PUBLIC IMPROVEMENT PROJECT
APPROVED

APPROVED DATE: MAY 24, 2022

BY THE COMMON COUNCIL
OF MADISON, WISCONSIN

PUBLIC IMPROVEMENT DESIGN
APPROVED BY:

Greg Fries Dec 21, 2022

City Engineer Date

STREET
DESIGNED BY:




Dec 21, 2022

STORM & SANITARY SEWER
DESIGNED BY:



Dec 21, 2022

ELECTRICAL
DESIGNED BY:

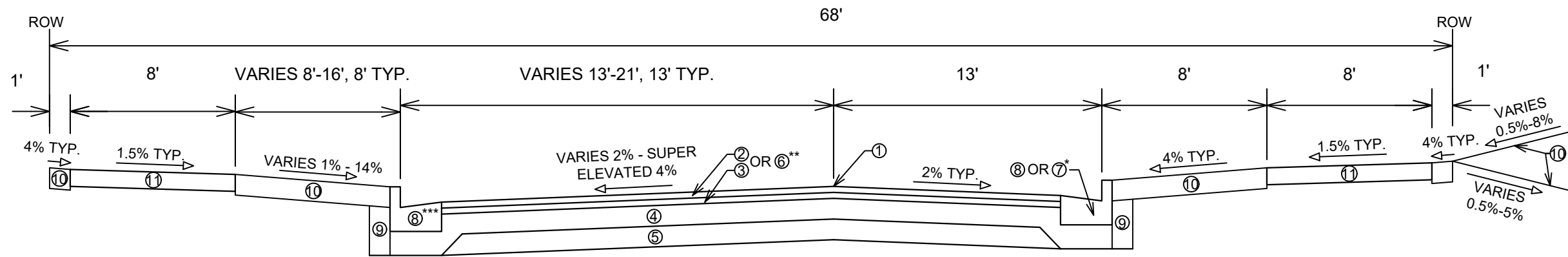


Dec 21, 2022

PAVEMENT MARKING & TRAFFIC
CONTROL DESIGNED BY:



Dec 21, 2022

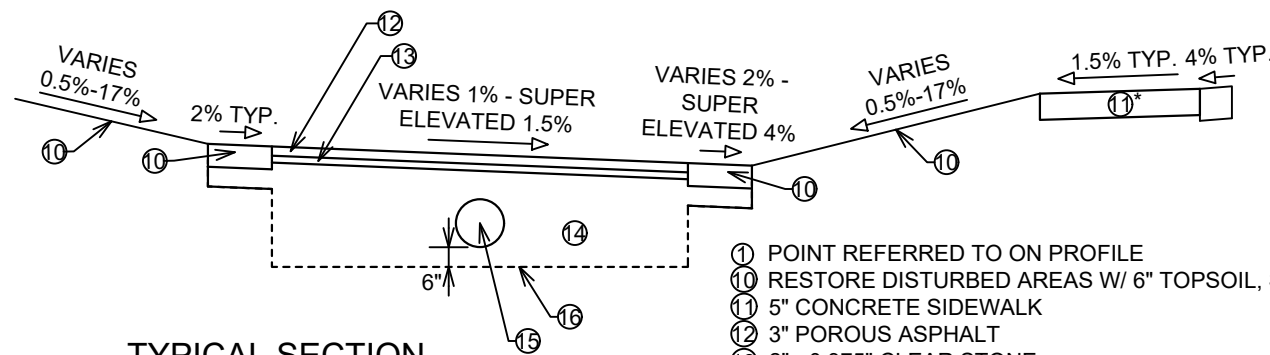


SPECIAL NOTES:

- TYPICAL SECTION NOT TO SCALE
- SEE X-SHEETS FOR CROSS SLOPES, EDGE OF PAVEMENT ELEVATIONS, & TOP OF CURB ELEVATIONS
- *MOUNTABLE CONCRETE CURB & GUTTER TYPE 'D' STA 108+70.28 TO STA 109+46.26
- **9" CONCRETE PAVEMENT OVER 6.5" GRADATION 2 CRUSHED AGGREGATE BASE COURSE STA 108+70.28 TO STA 110+09.87
- ***MOUNTABLE CONCRETE CURB & GUTTER TYPE 'A' STA 108+52.81 TO STA 110+09.87

**TYPICAL SECTION
LA MARIPOSA LANE
STA 108+03.29 TO STA 113+11.89**

- ① POINT REFERRED TO ON PROFILE
- ② 1.75" HMA PAVEMENT, TYPE 4 LT 58-28 S (UPPER LAYER)
- ③ 1.75" HMA PAVEMENT, TYPE 4 LT 58-28 S (LOWER LAYER)
- ④ 6" GRADATION 2 CRUSHED AGGREGATE BASE COURSE (UPPER LAYER)
- ⑤ 6" GRADATION 1 CRUSHED AGGREGATE BASE COURSE (LOWER LAYER)
- ⑥ 9" CONCRETE PAVEMENT, SEE PLAN AND PROFILE SHEETS
- ⑦ MOUNTABLE CONCRETE CURB & GUTTER TYPE 'D'
- ⑧ CONCRETE CURB & GUTTER TYPE 'A' OR MOUNTABLE CONCRETE CURB & GUTTER TYPE 'A', SEE PLAN AND PROFILE SHEETS
- ⑨ FILL INCIDENTAL TO CURB AND GUTTER INSTALLATION
- ⑩ RESTORE DISTURBED AREAS W/ 6" TOPSOIL, SEED, AND EROSION MATTING
- ⑪ 5" CONCRETE SIDEWALK



SPECIAL NOTES:

- TYPICAL SECTION NOT TO SCALE
- SEE X-SHEETS FOR CROSS SLOPES, EDGE OF PAVEMENT ELEVATIONS, & TOP OF CURB ELEVATIONS
- *5" CONCRETE SIDEWALK STA 301+65.63 TO STA 303+77.10

**TYPICAL SECTION
SHARED-USE PATH
STA 300+33.39 TO STA 303+80.83**

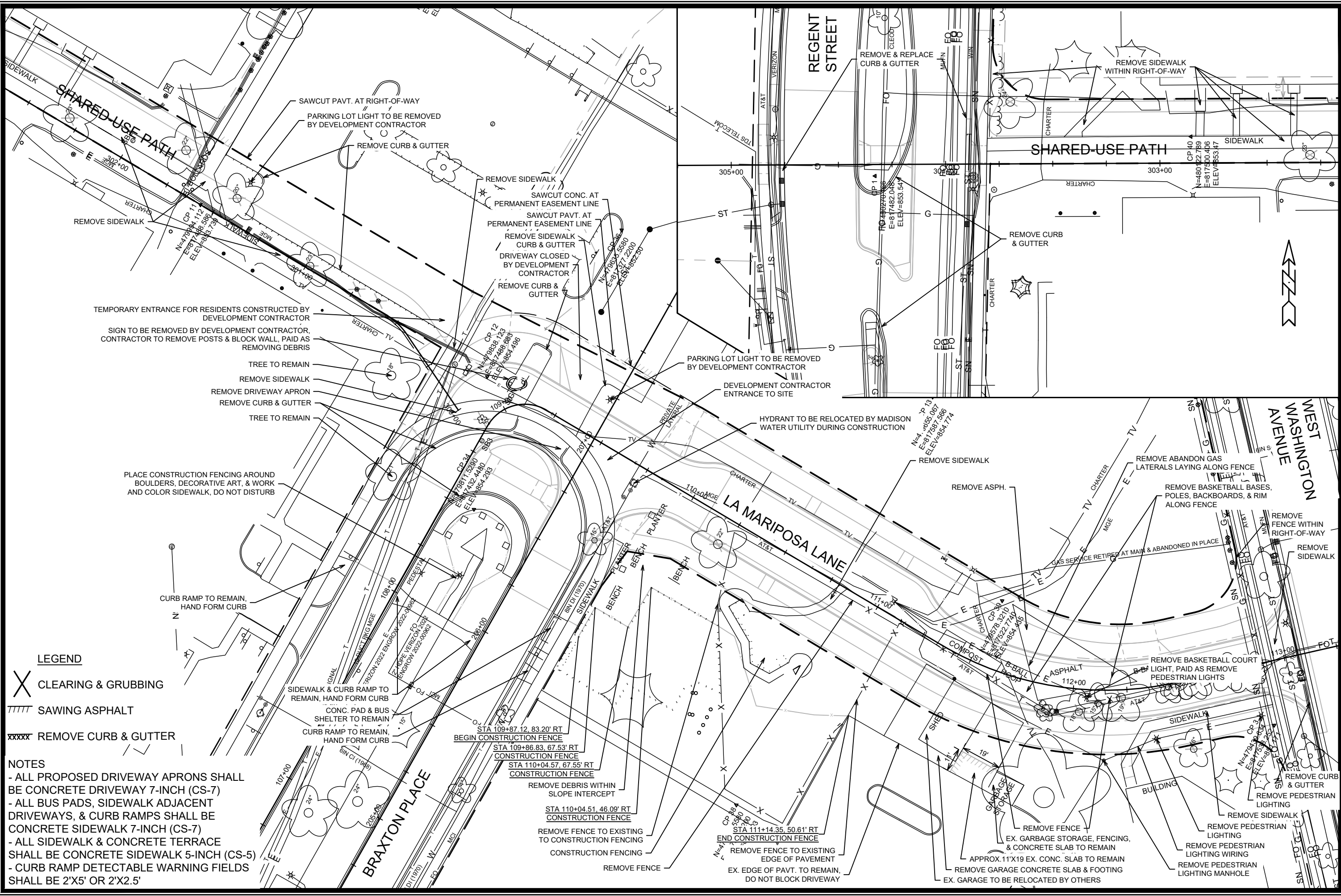
- ① POINT REFERRED TO ON PROFILE
- ⑩ RESTORE DISTURBED AREAS W/ 6" TOPSOIL, SEED, AND EROSION MATTING
- ⑪ 5" CONCRETE SIDEWALK
- ⑫ 3" POROUS ASPHALT
- ⑬ 2" - 0.375" CLEAR STONE
- ⑭ 16" - 1" CLEAR STONE
- ⑮ 8" PVC WRAPPED UNDERDRAIN
- ⑯ GEOTEXTILE FABRIC TYPE SAS NON WOVEN

DATE	BY
REVISION	
Scale: NTS	
Date: 12/20/2022 9:14 PM	
Designed By: ALZ	
MARK	
13169	

13169
MADISON, WI
8641
CONTRACT NO:

TYPICAL SECTIONS
BRAXTON PL RESURFACING & BAYVIEW (NEW STREET)
M:\DESIGN\Projects\13169\CAD\Streets\13169EN-Typicals.dwg





- LEGEND**
- X CLEARING & GRUBBING
 - TTTT SAWING ASPHALT
 - XXXXX REMOVE CURB & GUTTER

NOTES

- ALL PROPOSED DRIVEWAY APRONS SHALL BE CONCRETE DRIVEWAY 7-INCH (CS-7)
- ALL BUS PADS, SIDEWALK ADJACENT DRIVEWAYS, & CURB RAMPS SHALL BE CONCRETE SIDEWALK 7-INCH (CS-7)
- ALL SIDEWALK & CONCRETE TERRACE SHALL BE CONCRETE SIDEWALK 5-INCH (CS-5)
- CURB RAMP DETECTABLE WARNING FIELDS SHALL BE 2'X5' OR 2'X2.5'

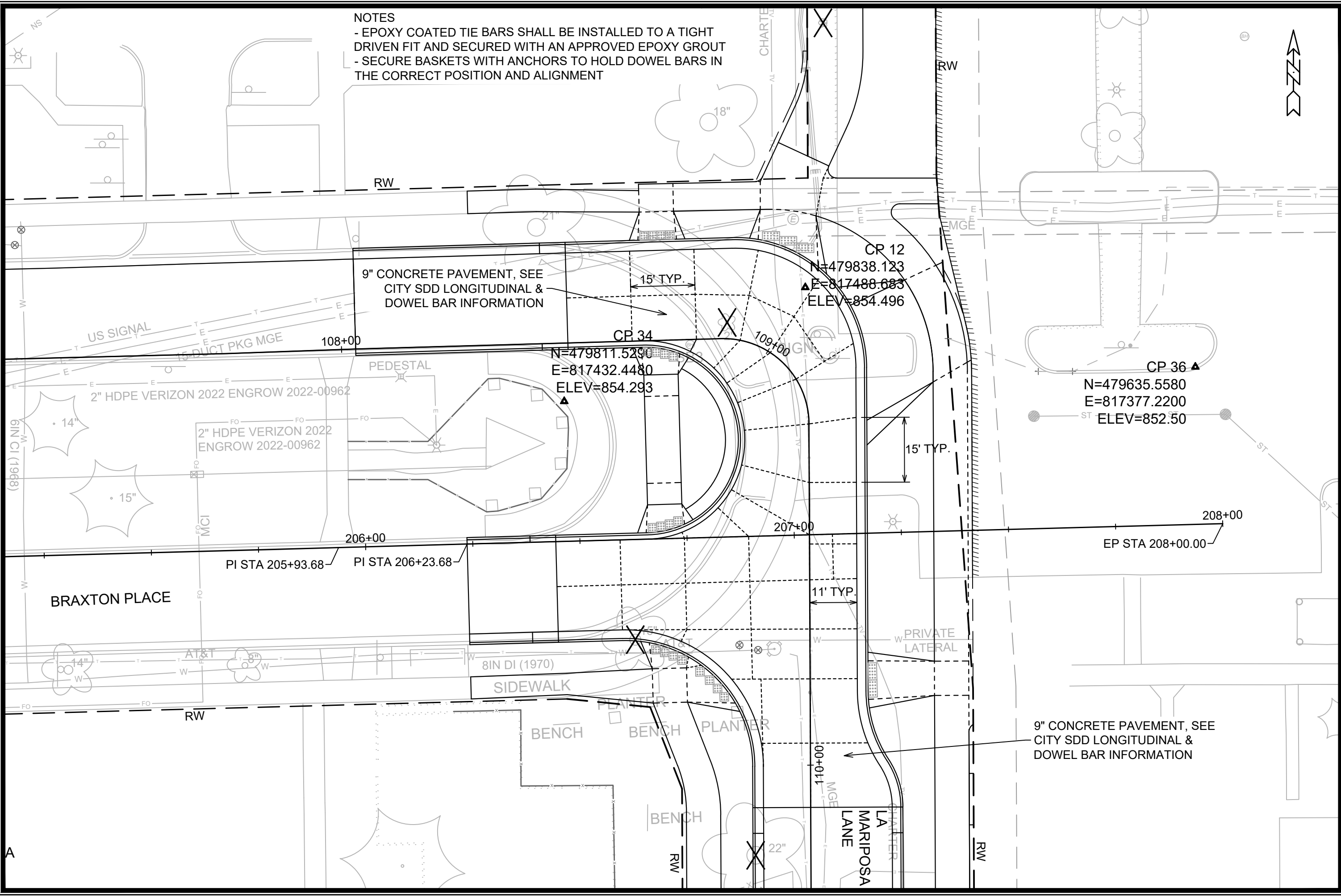
REVISION	DATE	BY

13169
MADISON, WI
CONTRACT NO.: 8641

EXISTING CONDITIONS & REMOVAL PLAN
BRAXTON PL RESURFACING & BAYVIEW (NEW STREET)
 M:\DESIGN\Projects\13169\CAD\Streets\13169EN-Ex.Conditions&Removal.dwg

13169
D-2

NOTES
 - EPOXY COATED TIE BARS SHALL BE INSTALLED TO A TIGHT DRIVEN FIT AND SECURED WITH AN APPROVED EPOXY GROUT
 - SECURE BASKETS WITH ANCHORS TO HOLD DOWEL BARS IN THE CORRECT POSITION AND ALIGNMENT



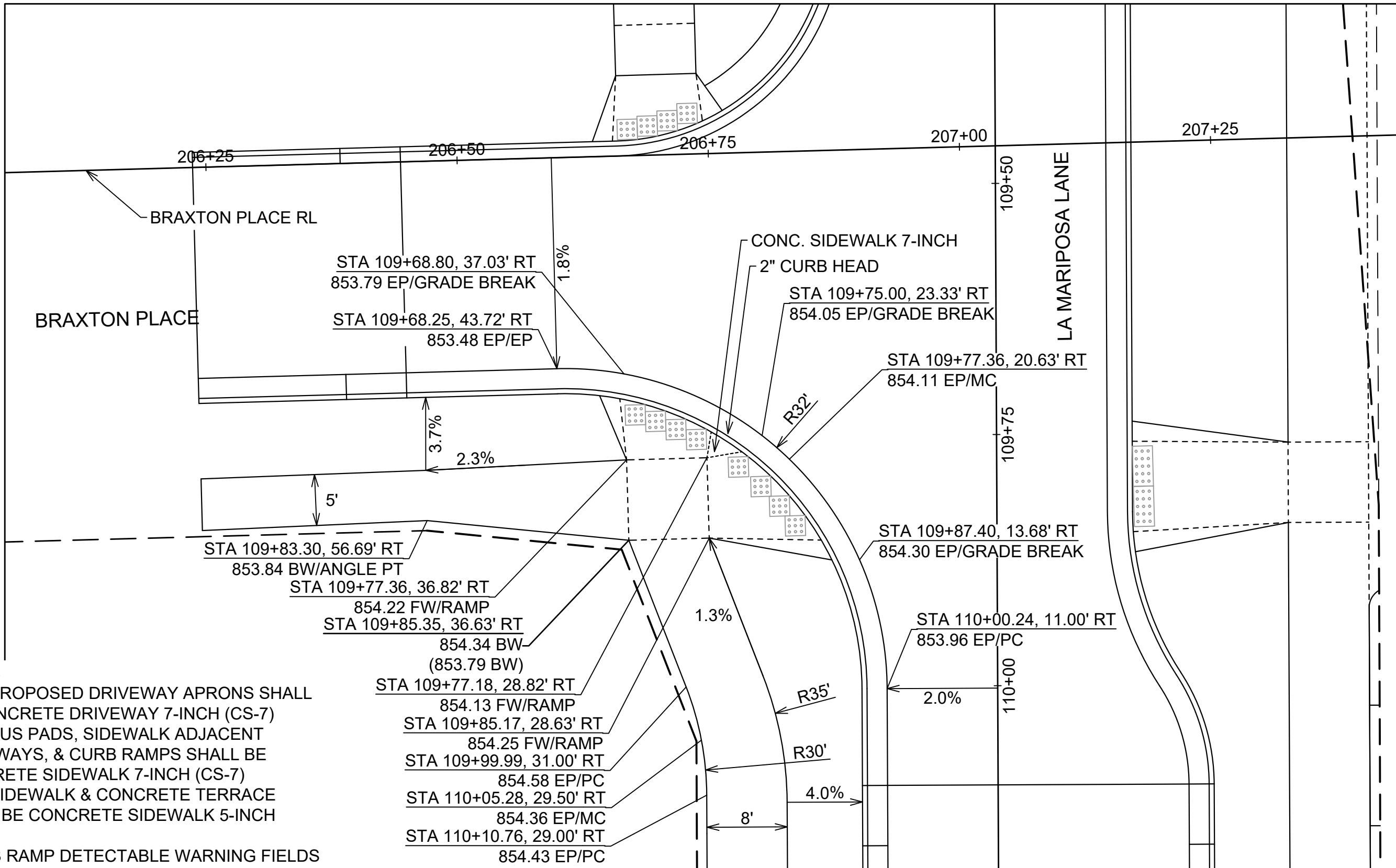
REVISION	DATE	BY

13169
 MADISON, WI
 CONTRACT NO: 8641

CONCRETE JOINTING PLAN
 BRAXTON PL RESURFACING & BAYVIEW (NEW STREET)
 M:\DESIGN\Projects\13169\CAD\Streets\13169EN-ConclJoining.dwg

13169
 D-3





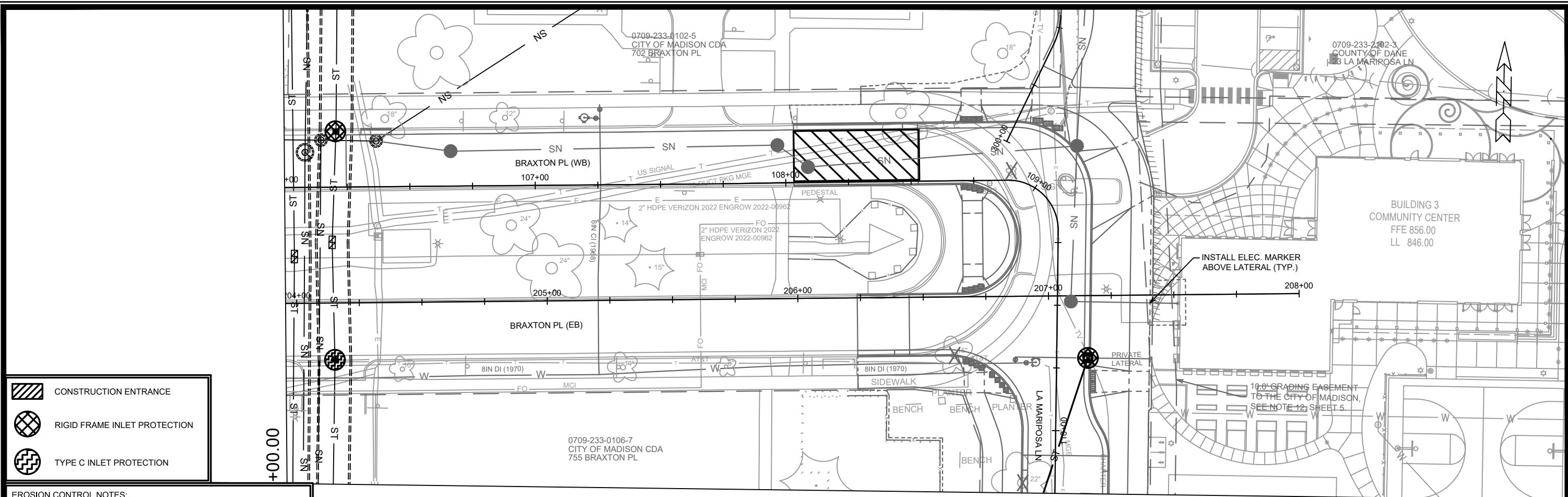
- NOTES**
- ALL PROPOSED DRIVEWAY APRONS SHALL BE CONCRETE DRIVEWAY 7-INCH (CS-7)
 - ALL BUS PADS, SIDEWALK ADJACENT DRIVEWAYS, & CURB RAMPS SHALL BE CONCRETE SIDEWALK 7-INCH (CS-7)
 - ALL SIDEWALK & CONCRETE TERRACE SHALL BE CONCRETE SIDEWALK 5-INCH (CS-5)
 - CURB RAMP DETECTABLE WARNING FIELDS SHALL BE 2'X5' OR 2'X2.5'

MARK	REVISION	DATE	BY
13169		12/14/2022	
Designed By: ALZ	Date: 12/14/2022	12:58 PM	Scale: #####
			D-4

13169
 BRAXTON PLACE & LA MARIPOSA LANE SOUTHWEST CURB RAMP DETAIL
 MADISON, WI
 BRAXTON PL RESURFACING & BAYVIEW (NEW STREET)
 CONTRACT NO: 8641
 M:\DESIGN\Projects\13169\CAD\Streets\13169EN-Details.dwg



13169
 D-4



- CONSTRUCTION ENTRANCE
- RIGID FRAME INLET PROTECTION
- TYPE C INLET PROTECTION

EROSION CONTROL NOTES:

EROSION CONTROL MEASURES SHALL BE IN PLACE PRIOR TO ANY OTHER CONSTRUCTION ACTIVITY.

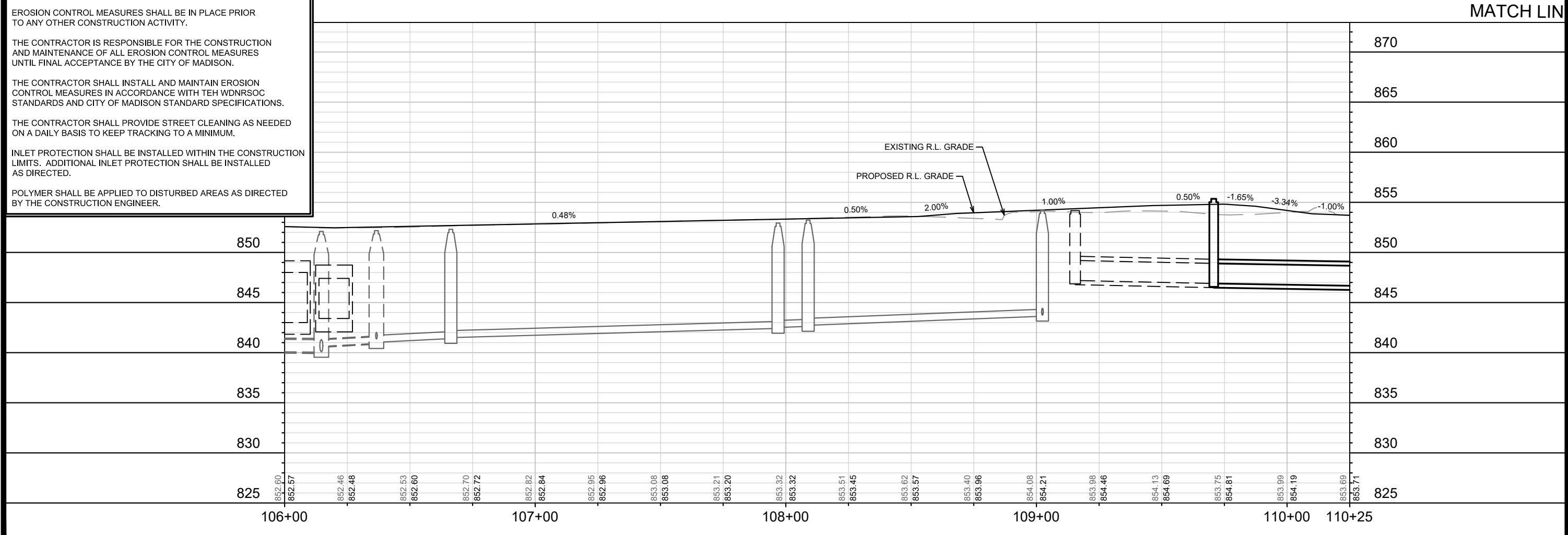
THE CONTRACTOR IS RESPONSIBLE FOR THE CONSTRUCTION AND MAINTENANCE OF ALL EROSION CONTROL MEASURES UNTIL FINAL ACCEPTANCE BY THE CITY OF MADISON.

THE CONTRACTOR SHALL INSTALL AND MAINTAIN EROSION CONTROL MEASURES IN ACCORDANCE WITH TEH WDNRSOC STANDARDS AND CITY OF MADISON STANDARD SPECIFICATIONS.

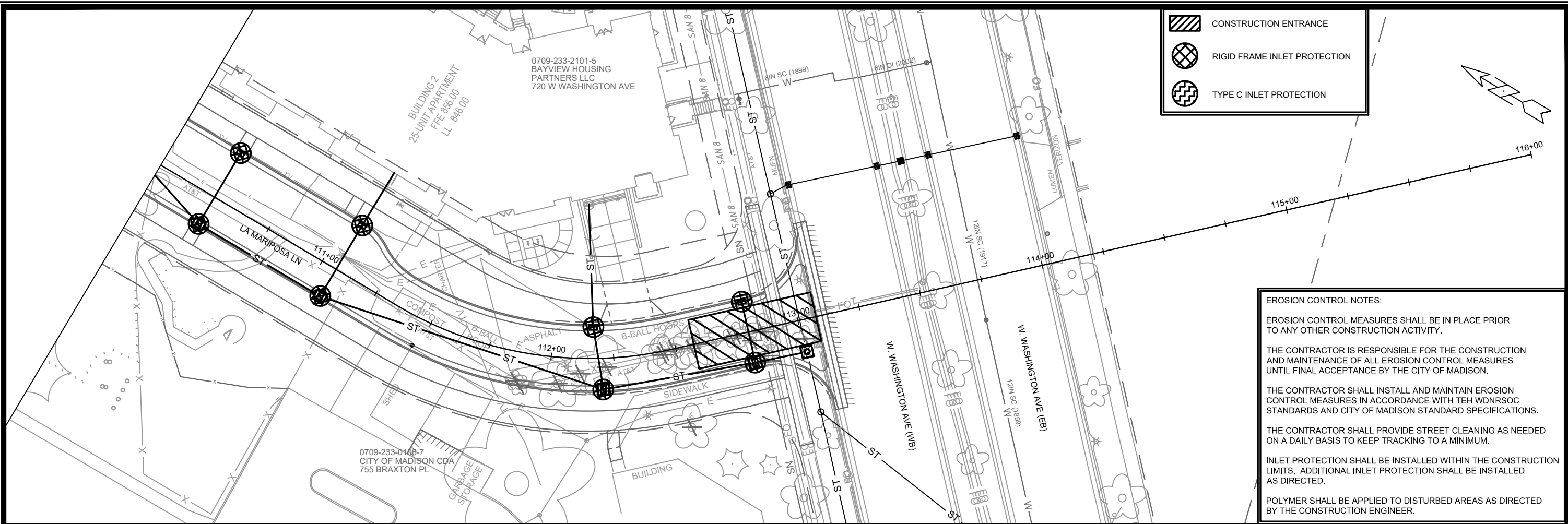
THE CONTRACTOR SHALL PROVIDE STREET CLEANING AS NEEDED ON A DAILY BASIS TO KEEP TRACKING TO A MINIMUM.

INLET PROTECTION SHALL BE INSTALLED WITHIN THE CONSTRUCTION LIMITS. ADDITIONAL INLET PROTECTION SHALL BE INSTALLED AS DIRECTED.

POLYMER SHALL BE APPLIED TO DISTURBED AREAS AS DIRECTED BY THE CONSTRUCTION ENGINEER.



MARK	REVISION	DATE	BY	
13169		12/14/2022		EC-1
Scale: 1" = 40'				
Designed By: ALZ				
Date: 12/14/2022 10:59 AM				
13169				
8641				
CONTRACT NO.:				
MADISON, WI				
13169				
EROSION CONTROL PLAN				
BRAXTON PL RESURFACING & BAYVIEW (NEW STREET)				
M:\DESIGN\Projects\13169\CAD\Sewers\13169EC-Plans.dwg				
13169				
EC-1				



	CONSTRUCTION ENTRANCE
	RIGID FRAME INLET PROTECTION
	TYPE C INLET PROTECTION

EROSION CONTROL NOTES:

EROSION CONTROL MEASURES SHALL BE IN PLACE PRIOR TO ANY OTHER CONSTRUCTION ACTIVITY.

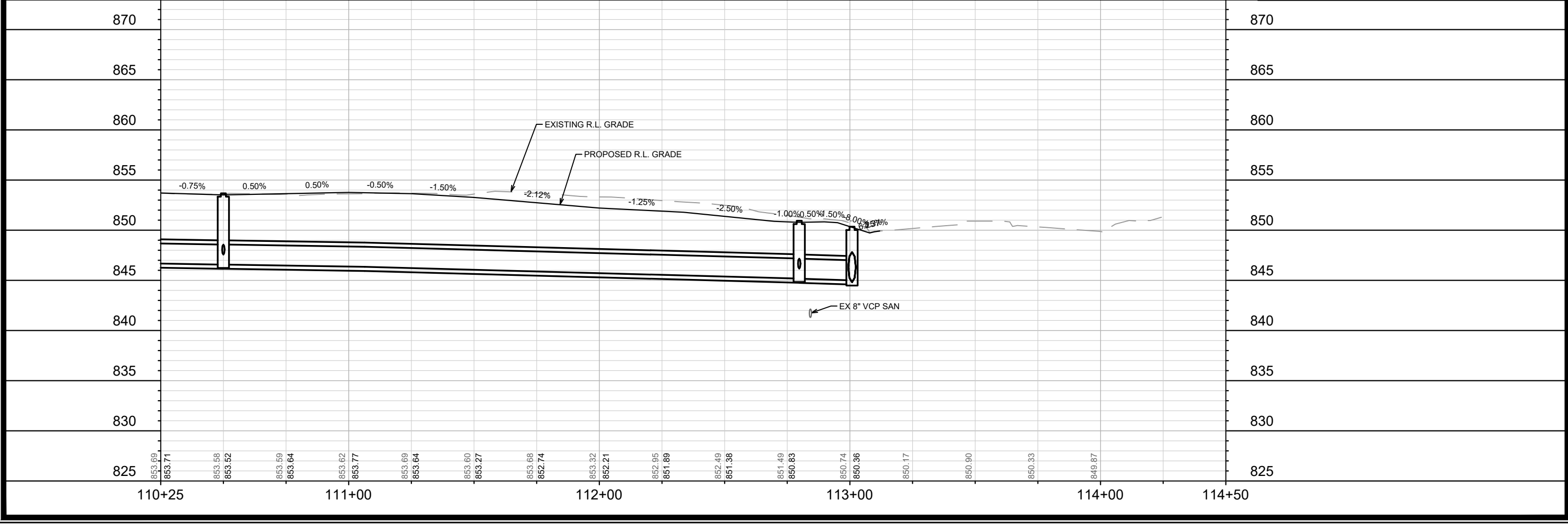
THE CONTRACTOR IS RESPONSIBLE FOR THE CONSTRUCTION AND MAINTENANCE OF ALL EROSION CONTROL MEASURES UNTIL FINAL ACCEPTANCE BY THE CITY OF MADISON.

THE CONTRACTOR SHALL INSTALL AND MAINTAIN EROSION CONTROL MEASURES IN ACCORDANCE WITH TEH WDNR SOC STANDARDS AND CITY OF MADISON STANDARD SPECIFICATIONS.

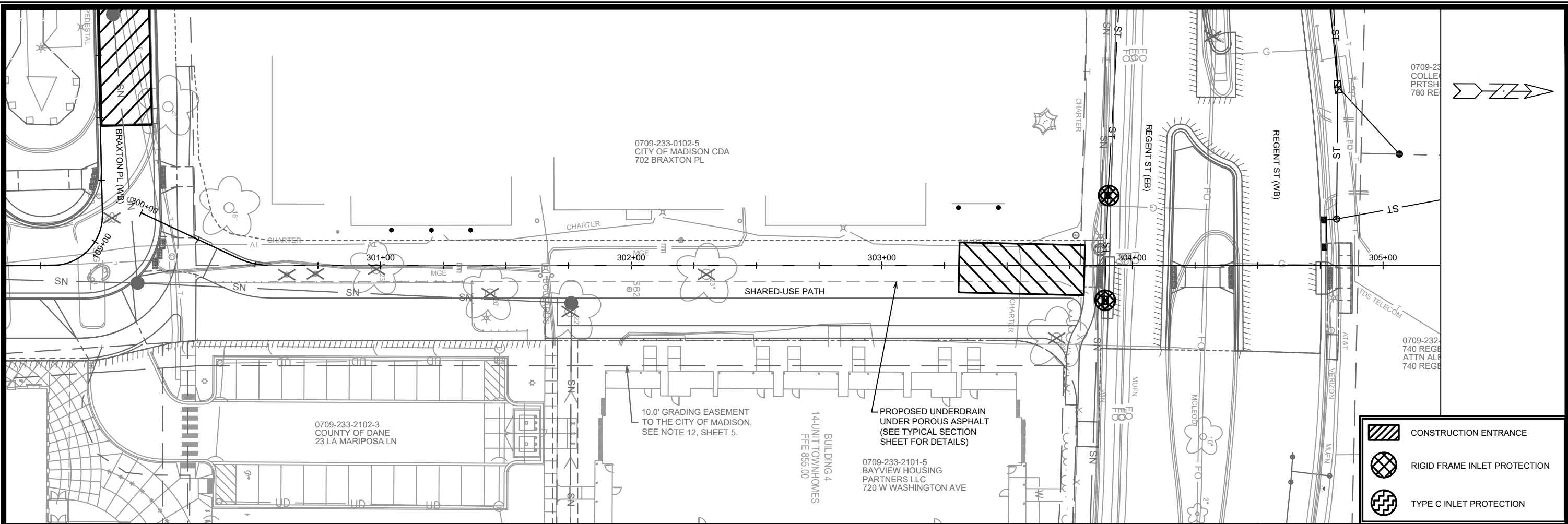
THE CONTRACTOR SHALL PROVIDE STREET CLEANING AS NEEDED ON A DAILY BASIS TO KEEP TRACKING TO A MINIMUM.

INLET PROTECTION SHALL BE INSTALLED WITHIN THE CONSTRUCTION LIMITS. ADDITIONAL INLET PROTECTION SHALL BE INSTALLED AS DIRECTED.

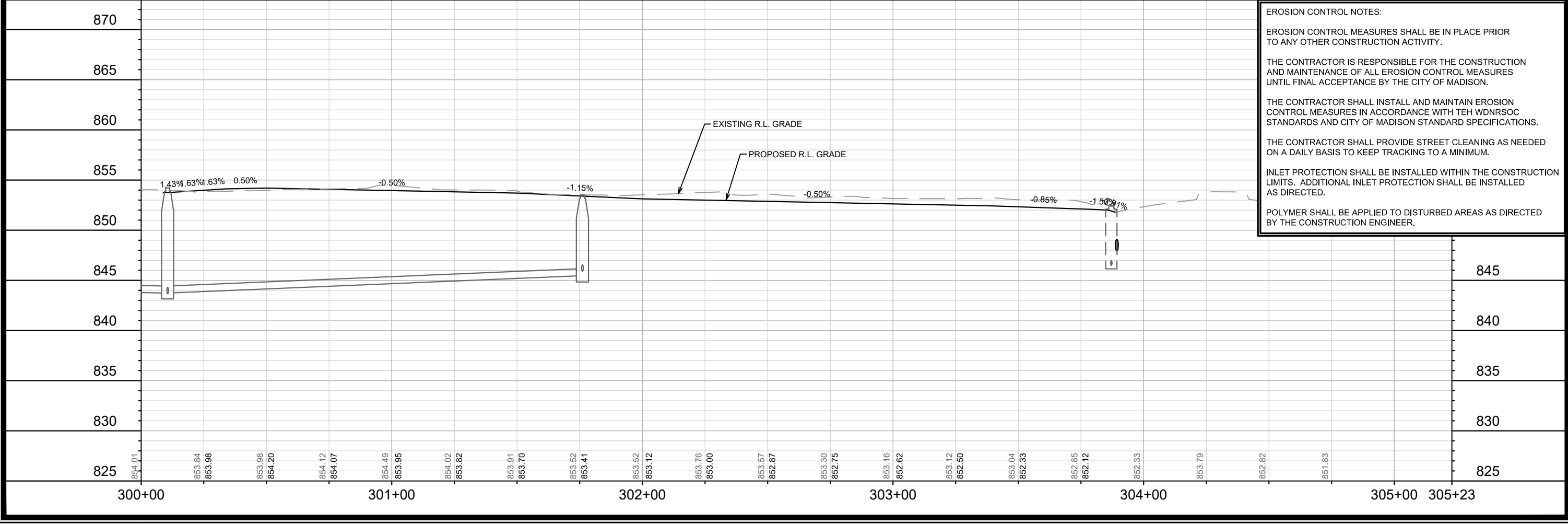
POLYMER SHALL BE APPLIED TO DISTURBED AREAS AS DIRECTED BY THE CONSTRUCTION ENGINEER.



MARK	REVISION	DATE	BY
Designed By: ALZ			Date: 12/14/2022 10:59 AM
Scale: 1" = 40'			EC-2
13169		MADISON, WI	
EROSION CONTROL PLAN		CONTRACT NO: 8641	
BRAXTON PL RESURFACING & BAYVIEW (NEW STREET)		M:\DESIGN\Projects\13169\CAD\Sewers\13169EC-Plans.dwg	
		13169	
EC-2			



- CONSTRUCTION ENTRANCE
- RIGID FRAME INLET PROTECTION
- TYPE C INLET PROTECTION



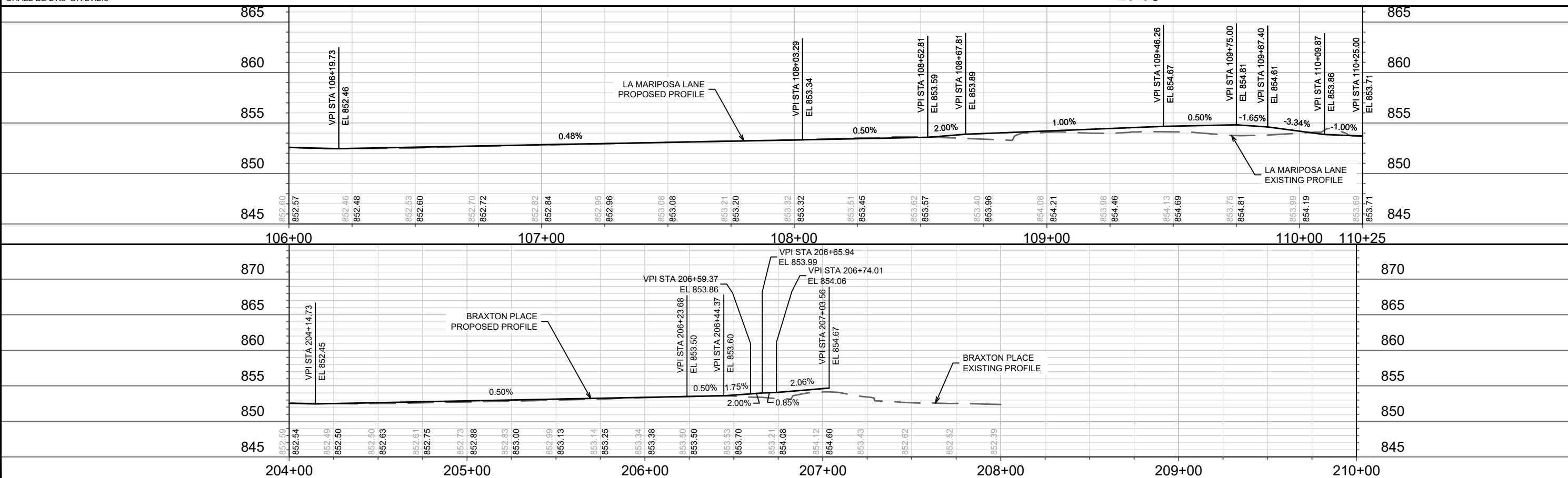
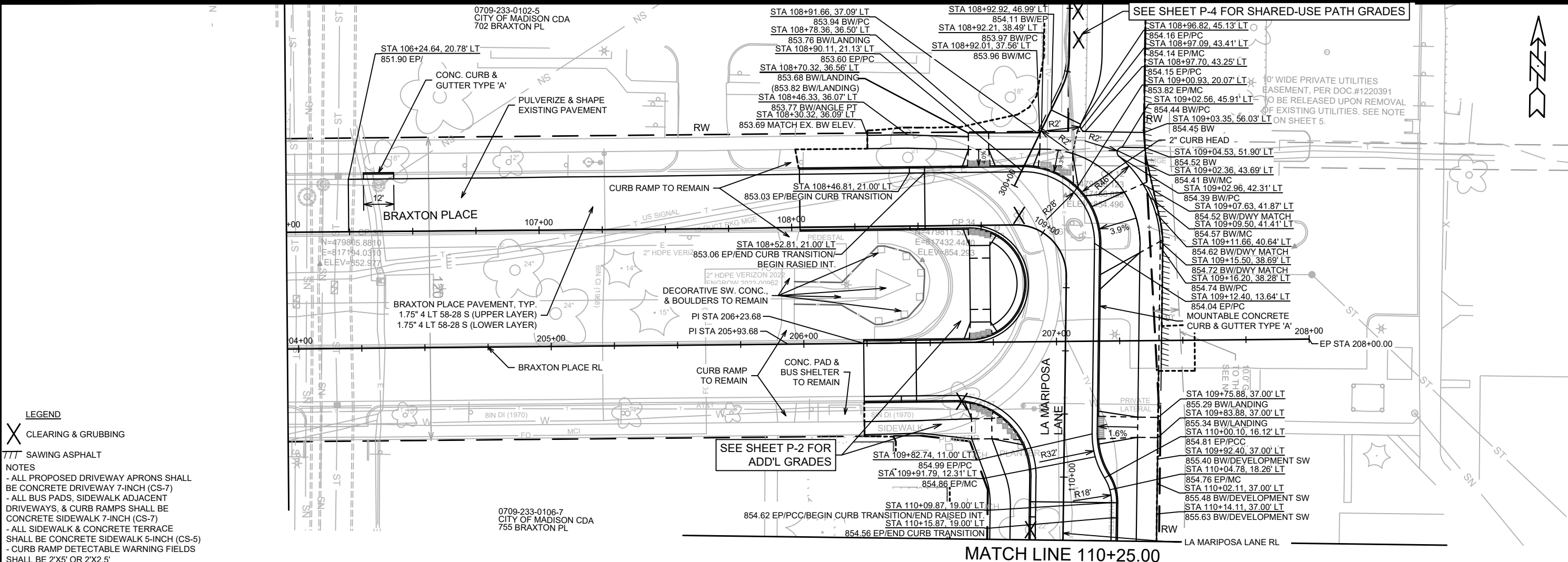
MARK: _____
 REVISION: _____
 DATE: _____
 Scale: 1" = 40'
 EC-3

13169
MADISON, WI
CONTRACT NO: 8641

EROSION CONTROL PLAN
BRAXTON PL RESURFACING & BAYVIEW (NEW STREET)

13169
EC-3

M:\DESIGN\Projects\13169\CAD\Servers\13169EC-Plans.dwg



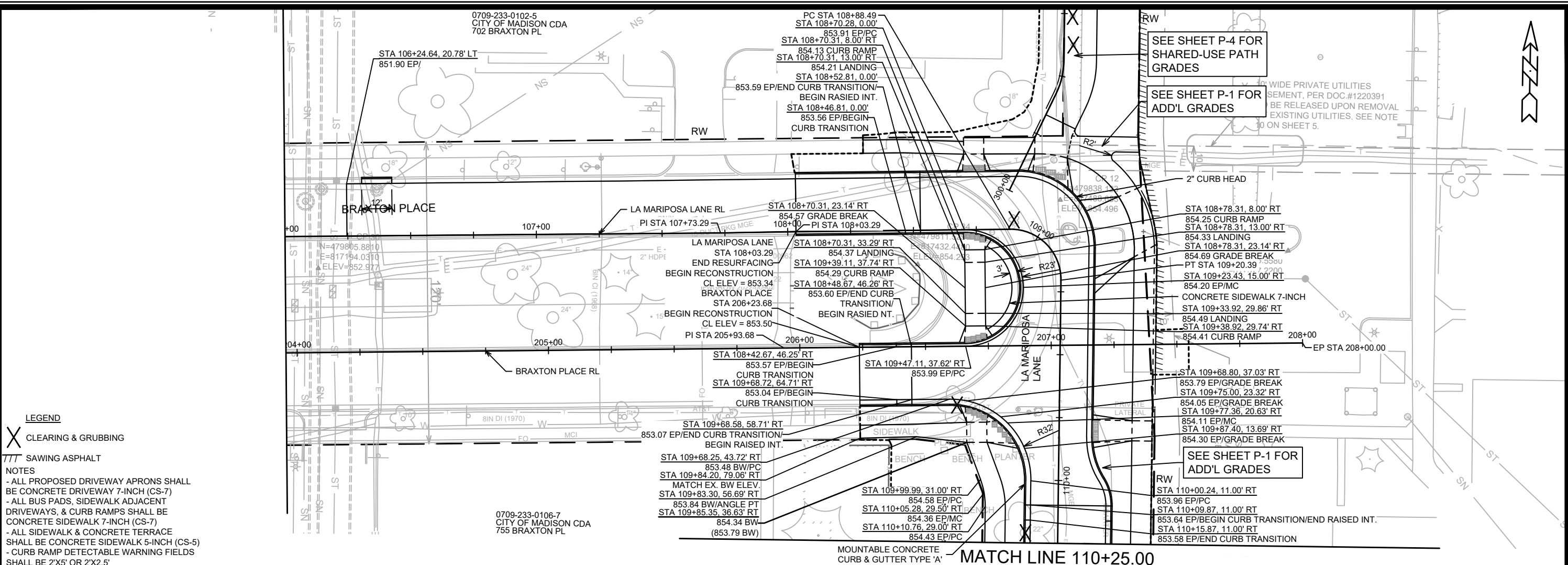
13169
MADISON, WI
CONTRACT NO: 8641

BRAXTON PLACE PLAN AND PROFILE
 BRAXTON PL RESURFACING & BAYVIEW (NEW STREET)

M:\DESIGN\Projects\13169\CAD\Streets\13169EN-PnP\MariposaLn.dwg

13169
P-1

REVISION	DATE	BY



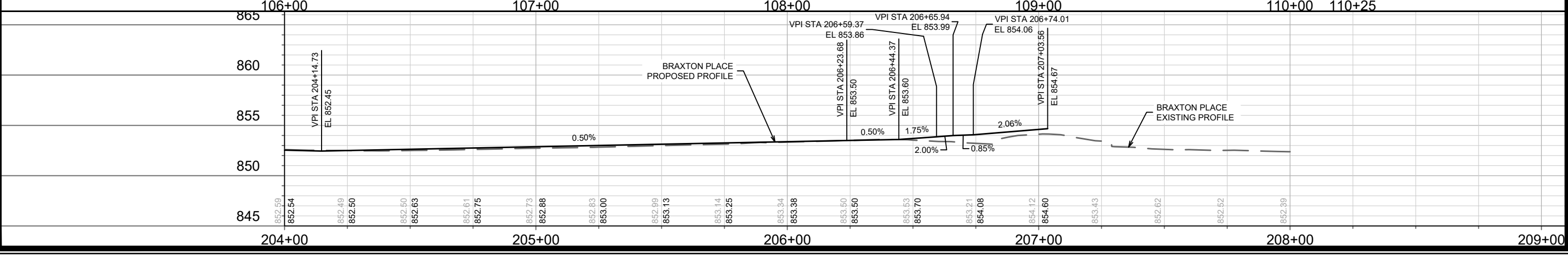
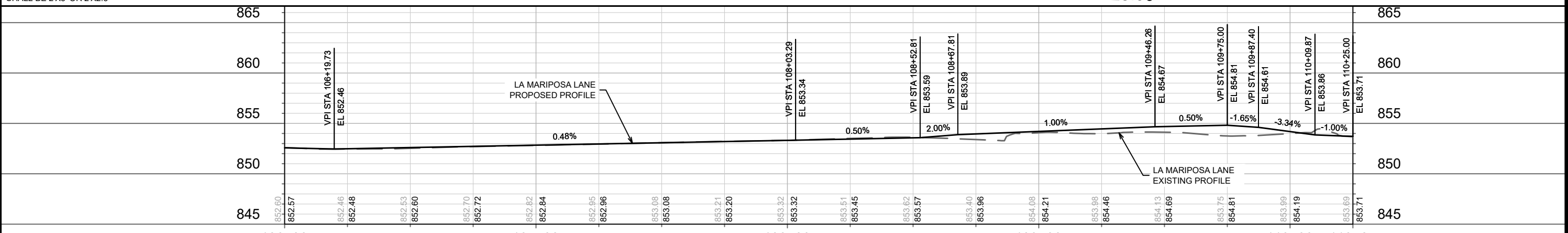
LEGEND

X CLEARING & GRUBBING

/// SAWING ASPHALT

NOTES

- ALL PROPOSED DRIVEWAY APRONS SHALL BE CONCRETE DRIVEWAY 7-INCH (CS-7)
- ALL BUS PADS, SIDEWALK ADJACENT DRIVEWAYS, & CURB RAMPS SHALL BE CONCRETE SIDEWALK 7-INCH (CS-7)
- ALL SIDEWALK & CONCRETE TERRACE SHALL BE CONCRETE SIDEWALK 5-INCH (CS-5)
- CURB RAMP DETECTABLE WARNING FIELDS SHALL BE 2'X5' OR 2'X2.5'



DATE	BY
REVISION	
MARK	
DESIGNED BY: ALZ	DATE: 12/14/2022 12:59 PM
Scale: 1" = 40'	
13169	P-2

13169

MADISON, WI

8641

CONTRACT NO:

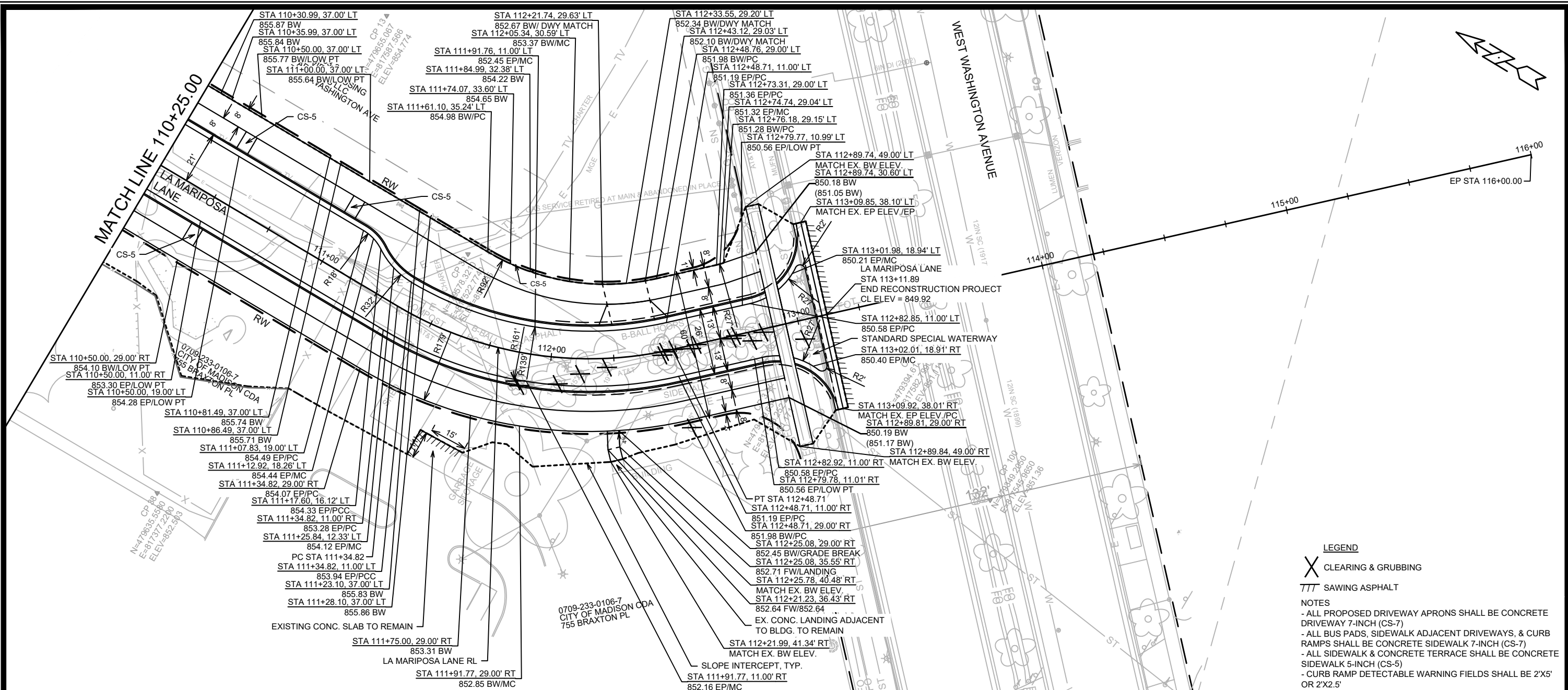
BRAXTON PLACE PLAN AND PROFILE

BRAXTON PL RESURFACING & BAYVIEW (NEW STREET)

M:\DESIGN\Projects\13169\CAD\Streets\13169EN-PnP\MariposaLn.dwg

13169

P-2



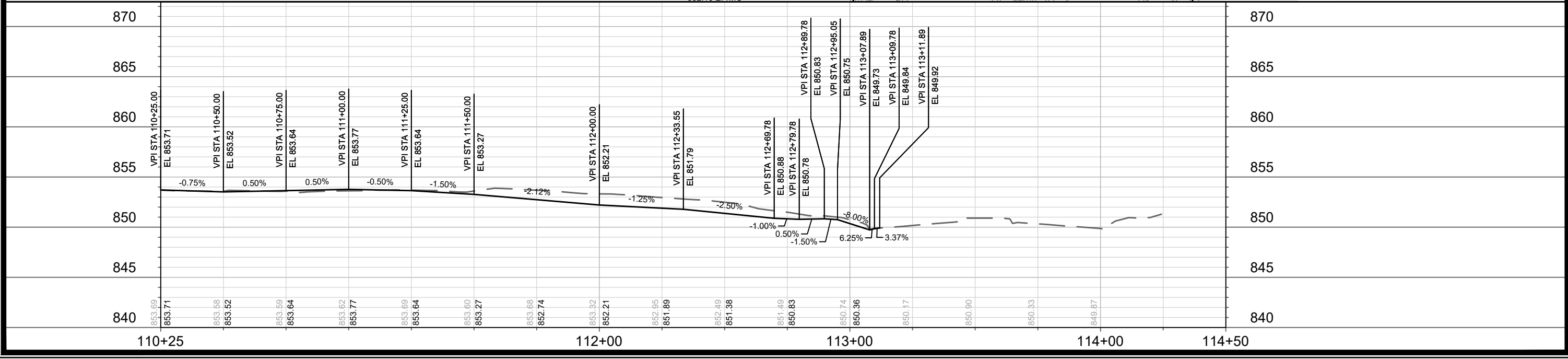
LEGEND

X CLEARING & GRUBBING

/// SAWING ASPHALT

NOTES

- ALL PROPOSED DRIVEWAY APRONS SHALL BE CONCRETE DRIVEWAY 7-INCH (CS-7)
- ALL BUS PADS, SIDEWALK ADJACENT DRIVEWAYS, & CURB RAMPS SHALL BE CONCRETE SIDEWALK 7-INCH (CS-7)
- ALL SIDEWALK & CONCRETE TERRACE SHALL BE CONCRETE SIDEWALK 5-INCH (CS-5)
- CURB RAMP DETECTABLE WARNING FIELDS SHALL BE 2'X5' OR 2'X2.5'



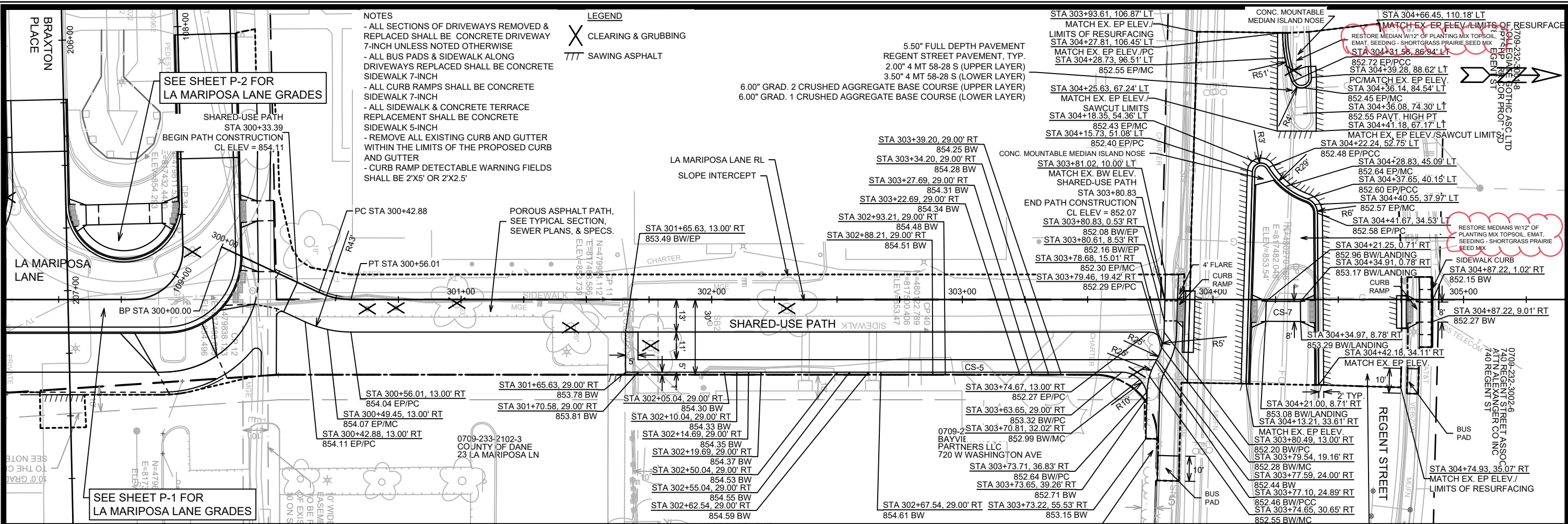
MARK	REVISION	DATE	BY

13169
MADISON, WI
CONTRACT NO: 8641

LA MARIPOSA LANE PLAN AND PROFILE
BRAXTON PL RESURFACING & BAYVIEW (NEW STREET)

M:\DESIGN\Projects\13169\CAD\Streets\13169EN-PnP\MariposaLn.dwg





NOTES

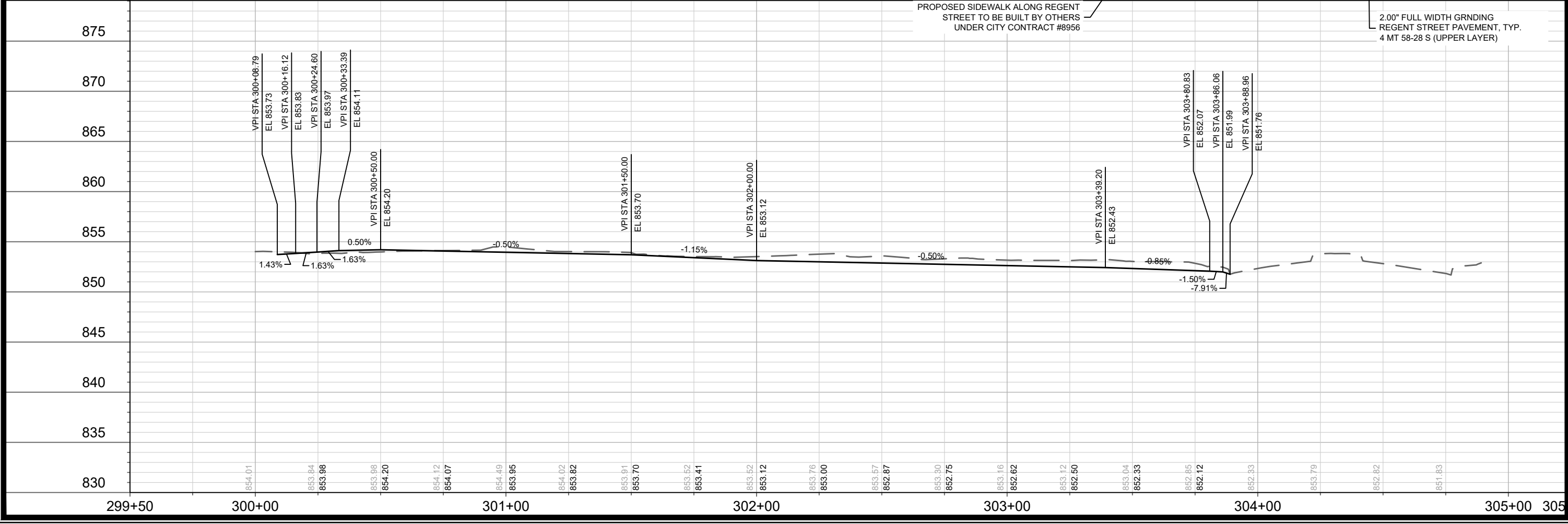
- ALL SECTIONS OF DRIVEWAYS REMOVED & REPLACED SHALL BE CONCRETE DRIVEWAY 7-INCH UNLESS NOTED OTHERWISE
- ALL BUS PADS & SIDEWALK ALONG DRIVEWAYS REPLACED SHALL BE CONCRETE SIDEWALK 7-INCH
- ALL CURB RAMPS SHALL BE CONCRETE SIDEWALK 7-INCH
- ALL SIDEWALK & CONCRETE TERRACE REPLACEMENT SHALL BE CONCRETE SIDEWALK 5-INCH
- REMOVE ALL EXISTING CURB AND GUTTER WITHIN THE LIMITS OF THE PROPOSED CURB AND GUTTER
- CURB RAMP DETECTABLE WARNING FIELDS SHALL BE 2'X5' OR 2'X2.5'

LEGEND

- X CLEARING & GRUBBING
- TTT SAWING ASPHALT

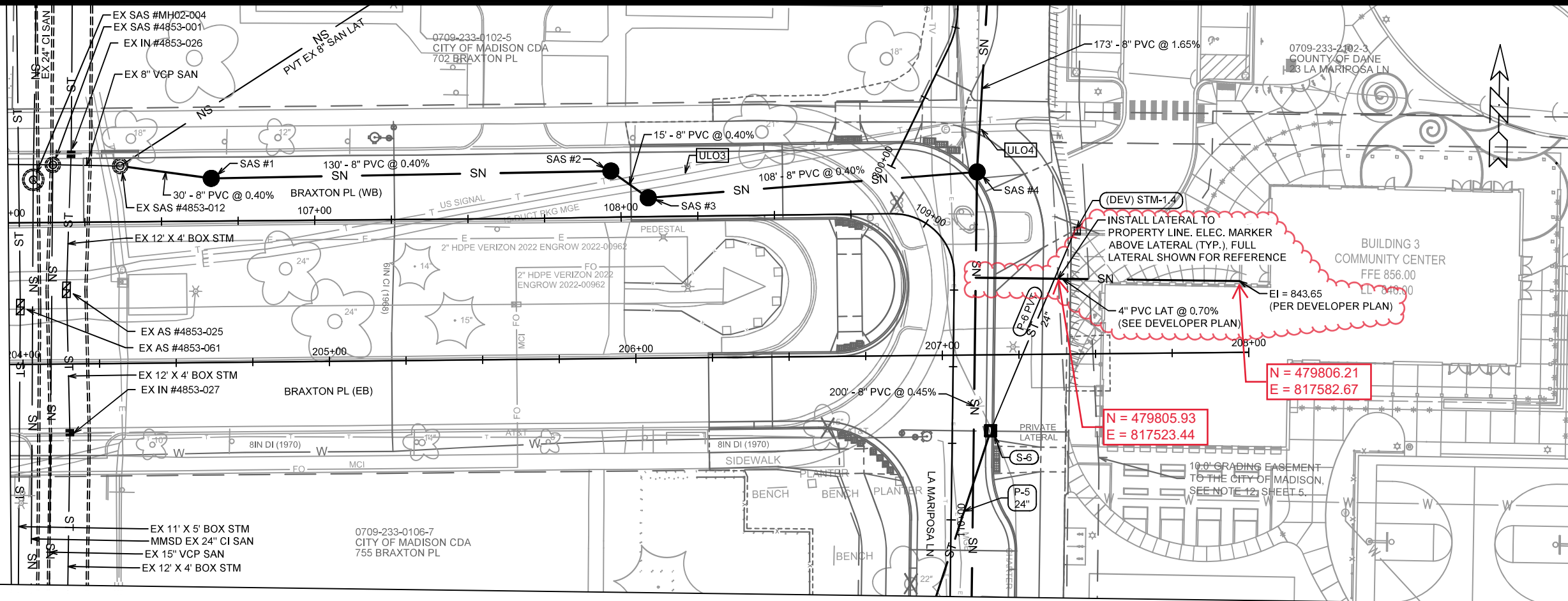
SEE SHEET P-2 FOR LA MARIPOSA LANE GRADES

SEE SHEET P-1 FOR LA MARIPOSA LANE GRADES



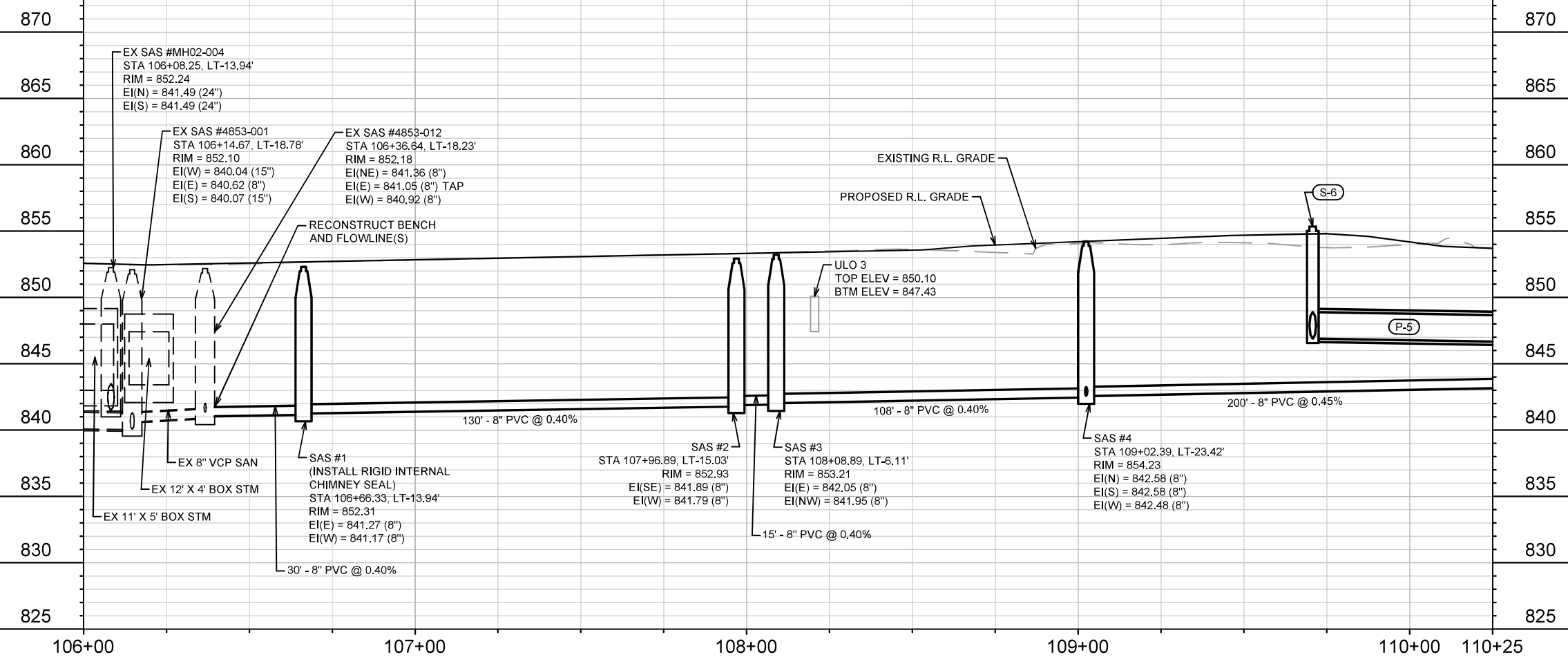
13169 MADISON, WI 8641 CONTRACT NO. 13169
 SHARED-USE PATH PLAN AND PROFILE
 BRAXTON PL RESURFACING & BAYVIEW (NEW STREET)
 CITY OF MADISON WISCONSIN
 13169
 P-4

NOTE: TRENCH PATCH TYPE III SHALL BE USED TO PATCH ALL ASPHALT ROADWAY DISTURBED BY SANITARY SEWER INSTALLATION ALONG BRAXTON PLACE.



NOTE: INSTALL EXTERNAL JOINT SEALS, IN CONFORMANCE WITH 5.7.2, ON ALL PROPOSED CITY SANITARY SEWER ACCESS STRUCTURES.

MATCH LINE 110+25.00



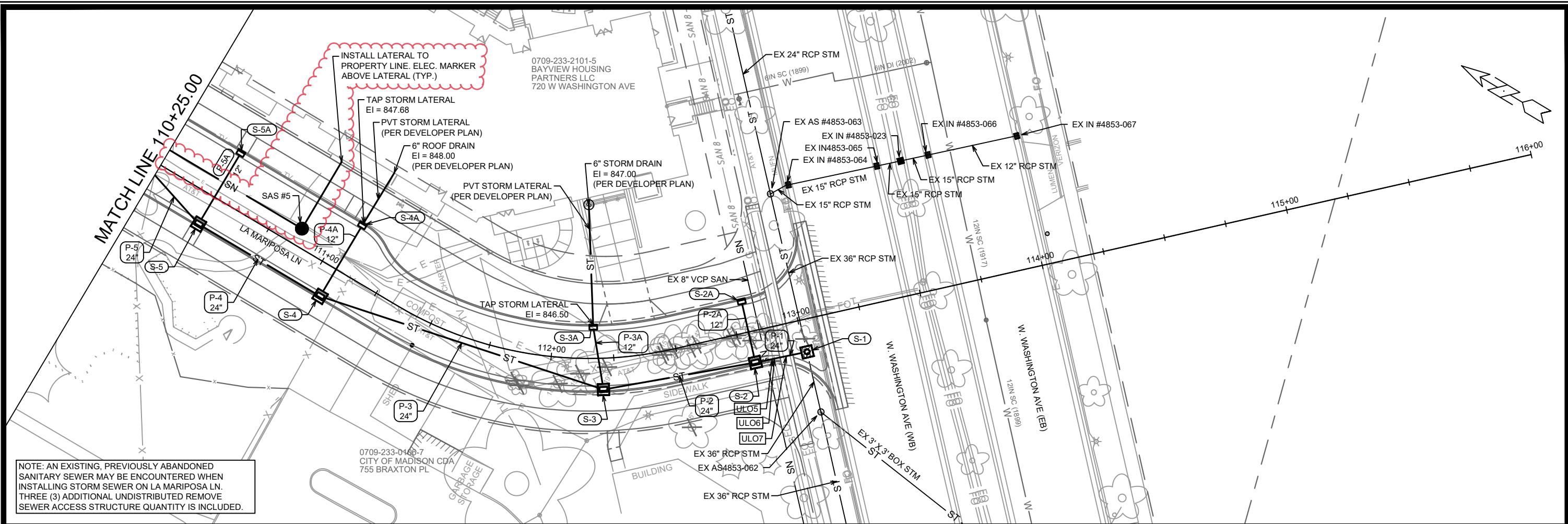
REV#1	SANITARY SEWER LATERAL	4/26/23	KDF
AD#3	SANITARY SEWER	1/18/23	KDF
MARK	REVISION	DATE	BY
Designed By: KDF			Scale: 1" = 40'
Date: 4/26/2023 1:19 PM			13169

13169
MADISON, WI
8641
CONTRACT NO:

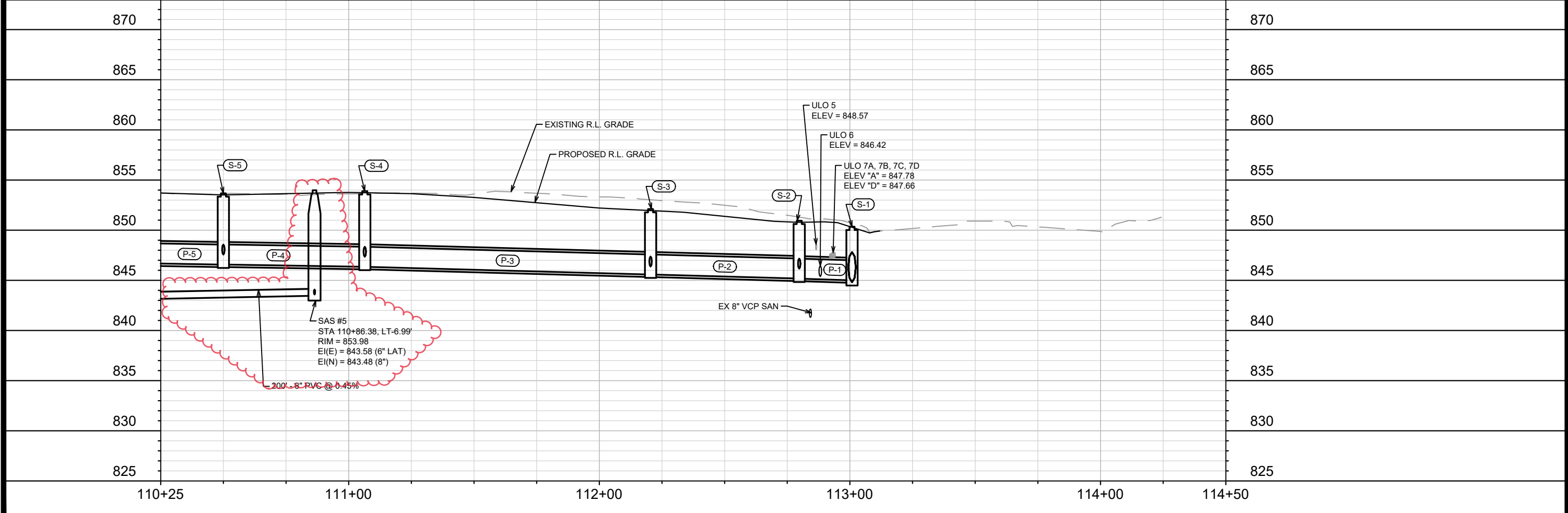
BRAXTON PLACE - UTILITY PLAN & PROFILE
BRAXTON PL RESURFACING & BAYVIEW (NEW STREET)



13169
U-1

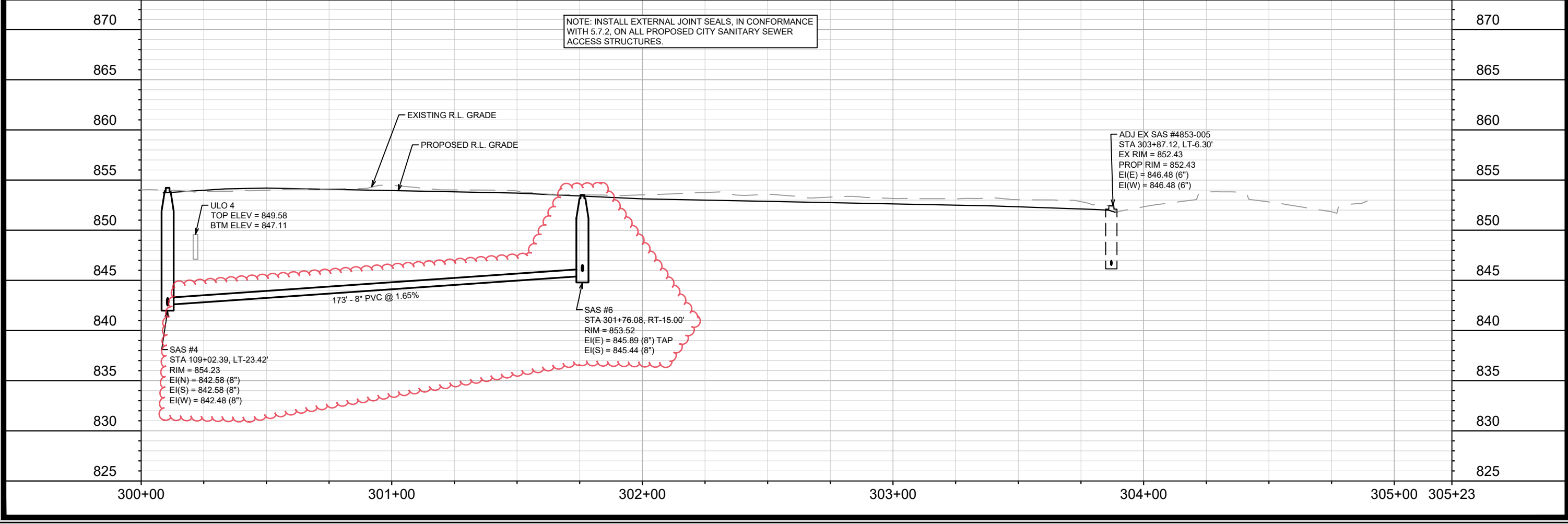
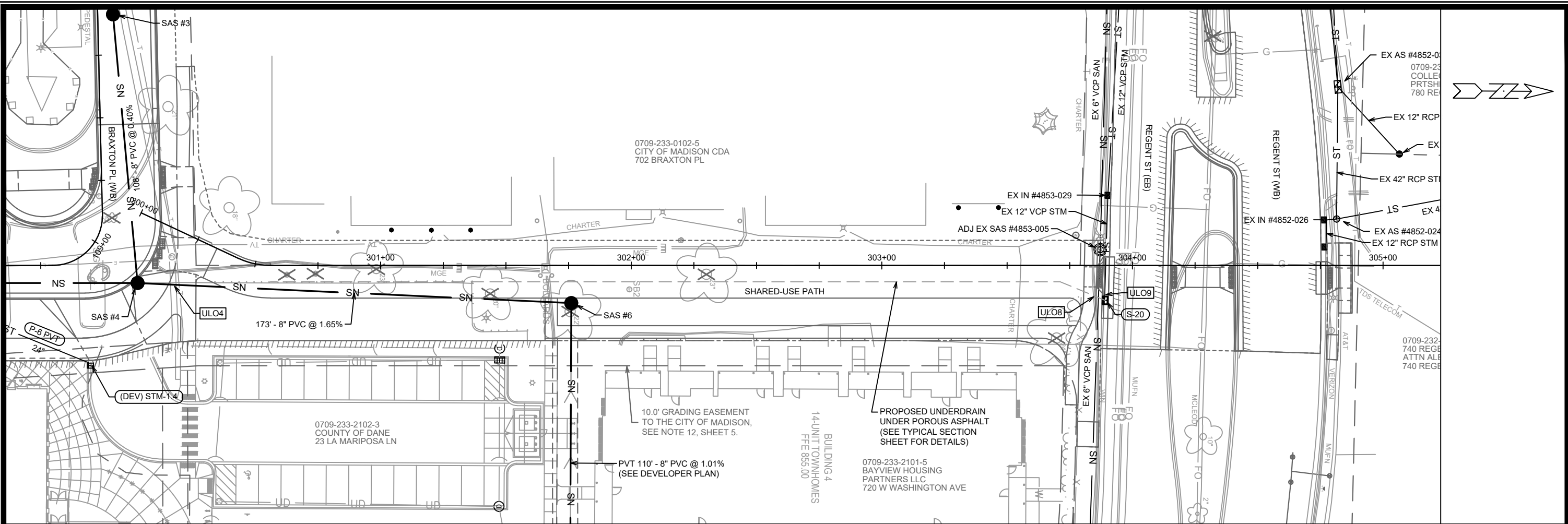


NOTE: AN EXISTING, PREVIOUSLY ABANDONED SANITARY SEWER MAY BE ENCOUNTERED WHEN INSTALLING STORM SEWER ON LA MARIPOSA LN. THREE (3) ADDITIONAL UNDISTRIBUTED REMOVE SEWER ACCESS STRUCTURE QUANTITY IS INCLUDED.



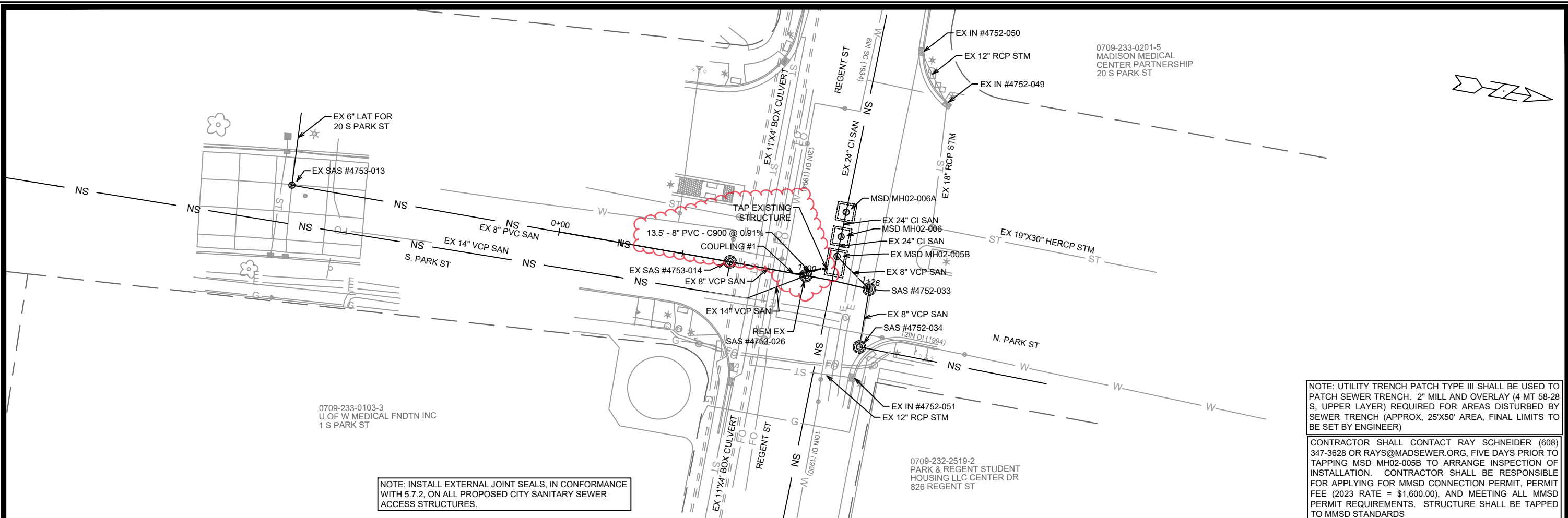
13169	13169	13169	U-2
MADISON, WI	MADISON, WI	MADISON, WI	MADISON, WI
BRAXTON PL RESURFACING & BAYVIEW (NEW STREET)	BRAXTON PL RESURFACING & BAYVIEW (NEW STREET)	BRAXTON PL RESURFACING & BAYVIEW (NEW STREET)	BRAXTON PL RESURFACING & BAYVIEW (NEW STREET)
CONTRACT NO: 8641	CONTRACT NO: 8641	CONTRACT NO: 8641	CONTRACT NO: 8641
13169	13169	13169	13169
U-2	U-2	U-2	U-2

0709-233-2101-5 BAYVIEW HOUSING PARTNERS LLC
 720 W WASHINGTON AVE
 0709-233-0468-7 CITY OF MADISON CDA
 755 BRAXTON PL
 M:\DESIGN\Projects\13169\CAD\Sewers\13169SWR-PipeNetwork.dwg
 1/18/23 KDF
 1/19/2023 3:35 PM
 Scale: 1" = 40'
 U-2



NOTE: INSTALL EXTERNAL JOINT SEALS, IN CONFORMANCE WITH 5.7.2, ON ALL PROPOSED CITY SANITARY SEWER ACCESS STRUCTURES.

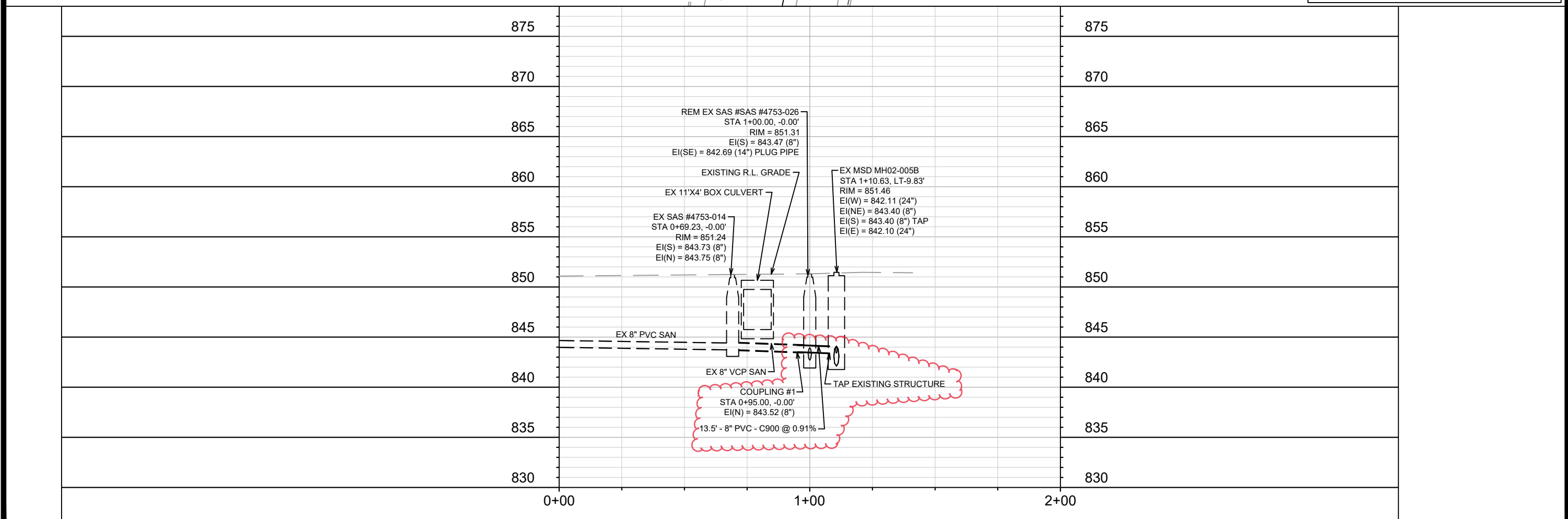
13169	13169	U-3
MADISON, WI	8641	U-3
LA MARIPOSA LANE - UTILITY PLAN & PROFILE		
BRAXTON PL RESURFACING & BAYVIEW (NEW STREET)		
M:\DESIGN\Projects\13169\CAD\Sewers\13169SWR-PipeNetwork.dwg		
13169	U-3	



NOTE: INSTALL EXTERNAL JOINT SEALS, IN CONFORMANCE WITH 5.7.2, ON ALL PROPOSED CITY SANITARY SEWER ACCESS STRUCTURES.

NOTE: UTILITY TRENCH PATCH TYPE III SHALL BE USED TO PATCH SEWER TRENCH. 2" MILL AND OVERLAY (4 MT 58-28 S, UPPER LAYER) REQUIRED FOR AREAS DISTURBED BY SEWER TRENCH (APPROX, 25'X50' AREA, FINAL LIMITS TO BE SET BY ENGINEER)

CONTRACTOR SHALL CONTACT RAY SCHNEIDER (608) 347-3628 OR RAYS@MADSEWER.ORG, FIVE DAYS PRIOR TO TAPPING MSD MH02-005B TO ARRANGE INSPECTION OF INSTALLATION. CONTRACTOR SHALL BE RESPONSIBLE FOR APPLYING FOR MMSD CONNECTION PERMIT, PERMIT FEE (2023 RATE = \$1,600.00), AND MEETING ALL MMSD PERMIT REQUIREMENTS. STRUCTURE SHALL BE TAPPED TO MMSD STANDARDS



REV#2	SANITARY SEWER	5/26/23	KDF
AD#3	SANITARY SEWER	1/18/23	KDF
MARK	REVISION	DATE	BY
Designed By: KDF			Scale: #####
13169			U-4

13169
MADISON, WI
8641
CONTRACT NO:

PARK STREET - UTILITY PLAN & PROFILE
BRAXTON PL RESURFACING & BAYVIEW (NEW STREET)
M:\DESIGN\Projects\13169\CAD\Sewers\13169SWR-PipeNetwork.dwg



13169
U-4

SANITARY SEWER SCHEDULE

*REV 1/18/2023 KDF

**REV 5/26/2023 KDF

BRAXTON PLACE AND LA MARIPOSA LANE ASSESSMENT DISTRICT - 2022	SHEET NO. U-5
PROJECT NO. 13169 SANITARY SEWER SCHEDULE CITY OF MADISON	

PROPOSED SANITARY STRUCTURES

SAS NO.	STATION	LOCATION (OFFSET)	TOP OF CASTING	E.I.	DEPTH	NOTES
BRAXTON PL						
* SAS #1	106+66.33	LT-13.94	852.31	841.17	11.14	[1], [2]
* SAS #2	107+96.89	LT-15.03	852.93	841.79	11.14	[1]
* SAS #3	108+08.89	LT-6.11	853.21	841.95	11.26	[1]
* SAS #4	109+02.39	LT-23.42	854.23	842.48	11.75	[1]
* SAS #5	110+86.38	LT-6.99	853.98	843.48	10.50	[1]
SHARED-USE PATH						
SAS #6	301+76.08	RT-15.00	853.52	845.44	8.08	[1]
PARK ST						
** SAS #10	1+09.02	CL	851.38	0.00	851.38	[1]
** SAS #11	1+00.00	CL	851.31	843.25	8.06	[1]

PROPOSED SANITARY PIPES

FROM (DNSTM)	TO (UPSTM)	DWNSTRM E.I.	UPSTRM E.I.	PLAN (PAY) LGTH (FT)	SLOPE (%)	PIPE SIZE	PVC TYPE	NOTES
BRAXTON PL								
* SAS #4853-012	SAS #1	841.05	841.17	30	0.40%	8"	SDR-35	-
* SAS #1	SAS #2	841.27	841.79	130	0.40%	8"	SDR-35	-
* SAS #2	SAS #3	841.89	841.95	15	0.40%	8"	SDR-35	-
* SAS #3	SAS #4	842.05	842.48	108	0.40%	8"	SDR-35	-
* SAS #4	SAS #5	842.58	843.48	200	0.45%	8"	SDR-35	-
SHARED-USE PATH								
* SAS #4	SAS #6	842.58	845.44	173	1.65%	8"	SDR-35	-
PARK ST								
** EX MSD MH02-005B	COUPLING #1	843.07	843.11	11	0.40%	8"	C900	[3] TAP MSD MH02-005B
** SAS #10	SAS #11	843.21	843.25	10	0.40%	8"	C900	-

SANITARY STRUCTURES ADJUSTMENTS

STRUCTURE ID NO.	STATION	LOCATION (OFFSET)	EX. TOC ELEV.	PROP ELEV.	ADJUST DIFF.	NOTES
SHARED-USE PATH						
SAS #4853-005	303+87.12	LT-6.30	852.43	852.43	0.00	-

SPECIFIC NOTES

- [1] INSTALL EXTERNAL SEWER ACCESS STRUCTURE JOINT SEALS IN ACCORDANCE WITH CITY SDD 5.7.2
- [2] INSTALL RIGID INTERNAL CHIMNEY SEAL IN ACCORDANCE WITH SDD 5.7.17
- * [3] CONTACT RAY SCHNEIDER, 608-347-3628 OR RAYS@MADSEWER.ORG, FIVE DAYS PRIOR TO TAPPING MSD MH02-005B TO ARRANGE FOR PERMITTING AND INSPECTION. TAP CONNECTION SHALL CONFORM TO ALL MMSD CONNECTION PERMIT CRITERIA. CONTRACTOR IS RESPONSIBLE FOR PERMIT FEE (\$1,600.00) 2023 RATE.

STORM SEWER SCHEDULE

BRAXTON PLACE AND LA MARIPOSA LANE ASSESSMENT DISTRICT - 2022	SHEET NO. U-6
PROJECT NO. 13169 STORM SEWER SCHEDULE CITY OF MADISON	

PROPOSED STORM STRUCTURES

STRUC. NO.	STATION	LOCATION (OFFSET)	TYPE	TOP OF CASTING	E.I.	DEPTH	NOTES
LA MARIPOSA LN							
S-1	113+00.84	RT-12.91	4X4 SAS	850.35	844.82	5.53	FP, W/R-1550-0054
S-2	112+79.78	RT-12.50	4X4 SAS	850.94	845.17	5.77	LP, UD, W/R-3067-7004-VB
S-2A	112+79.78	LT-12.50	H INLET	850.94	846.42	4.52	LP, UD, W/R-3067-7004-VB
S-3	112+20.45	RT-12.50	4X4 SAS	852.11	845.58	6.53	W/R-3067-7004-V
S-3A	112+16.94	LT-12.50	H INLET	852.67	846.50	6.17	W/R-3067-7004-V
S-4	111+06.43	RT-12.50	4X4 SAS	853.89	846.35	7.54	W/R-3067-7004-V
S-4A	111+06.42	LT-20.50	H INLET	854.87	847.68	7.19	W/R-3067-7004-V
S-5	110+50.00	RT-12.50	4X4 SAS	853.68	846.57	7.11	LP, UD, W/R-3067-7004-VB
S-5A	110+50.00	LT-20.50	H INLET	854.66	849.22	5.44	LP, UD, W/R-3067-7004-VB
S-6	109+70.73	LT-12.50	3X3 SAS	855.52	846.90	8.62	W/R-3067-7004-V
SHARED-USE PATH							
S-20	303+89.08	13.91	H INLET	852.36	848.07	4.29	W/R-3067-7004-V

PROPOSED STORM PIPES

PIPE NO.	FROM (DNSTM)	TO (UPSTM)	DISCH. E.I.	INLET E.I.	PLAN (PAY) LGTH (FT)	PIPE LGTH (FT)	SLOPE (%)	PIPE SIZE	TYPE	NOTES
LA MARIPOSA LN										
P-1	S-1	S-2	845.00	845.17	21	17.1	1.00%	24"	TYPE II	-
P-2	S-2	S-3	845.17	845.58	61.5	57.6	0.71%	24"	TYPE II	-
P-2A	S-2	S-2A	846.17	846.42	25	22.0	1.14%	12"	TYPE II	-
P-3	S-3	S-4	845.58	846.35	119	114.8	0.67%	24"	TYPE II	-
P-3A	S-3	S-3A	846.37	846.50	25.5	22.2	0.59%	12"	TYPE II	-
P-4	S-4	S-5	846.35	846.57	56.5	52.4	0.42%	24"	TYPE II	-
P-4A	S-4	S-4A	847.35	847.68	33	30.0	1.10%	12"	TYPE II	-
P-5	S-5	S-6	846.57	846.90	83	79.4	0.42%	24"	TYPE II	-
P-5A	S-5	S-5A	847.57	849.22	33	30.1	5.49%	12"	TYPE II	-

SEWER ULOs (5 ADDITIONAL INDISTRIBUTED ULOs INCLUDED)

ULO NO.	STATION	LOCATION (OFFSET)	TYPE	TOP ELEV.	NOTES
BRAXTON PL					
ULO1	106+36.85	RT-69.85	ELECTRIC DUCT	850.52	BTM=846.87
ULO2	106+28.75	LT-24.15	ELECTRIC DUCT	850.12	BTM=847.44
ULO3	108+20.50	LT-14.30	ELECTRIC DUCT	850.10	OK, BTM=847.43
ULO4	108+98.93	LT-32.50	ELECTRIC DUCT	849.58	OK, BTM=847.11
ULO5	112+86.55	RT-12.50	FIBER OPTIC	848.57	OK
ULO6	112+88.20	RT-12.50	8" GAS	846.42	CONFLICT - TO BE RELOCATED
ULO7A	112+93.95	RT-12.25	6" AT&T PL	847.78	CONFLICT - TO BE RELOCATED
ULO7B	112+93.35	RT-12.20	6" AT&T PL	847.76	CONFLICT - TO BE RELOCATED
ULO7C	112+92.80	RT-12.60	6" AT&T PL	847.75	CONFLICT - TO BE RELOCATED
ULO7D	112+92.10	RT-12.60	6" AT&T PL	847.66	CONFLICT - TO BE RELOCATED
SHARED-USE PATH					
ULO8A	303+85.35	RT-11.85	2" ELECTRIC	850.12	-
ULO8B	303+85.45	RT-11.90	3" TELEPHONE	850.25	-
ULO9	303+88.96	RT-11.65	STORM SEWER	-	DID NOT FIND

NOTE: PLAN LENGTH (PAY LENGTH) IS FROM CENTER OF STRUCTURE TO CENTER OF STRUCTURE. PIPE LENGTH IS ACTUAL LENGTH OF PIPE FROM STRUCTURE WALL TO STRUCTURE WALL. SLOPE CALCULATED USING PIPE LENGTH.

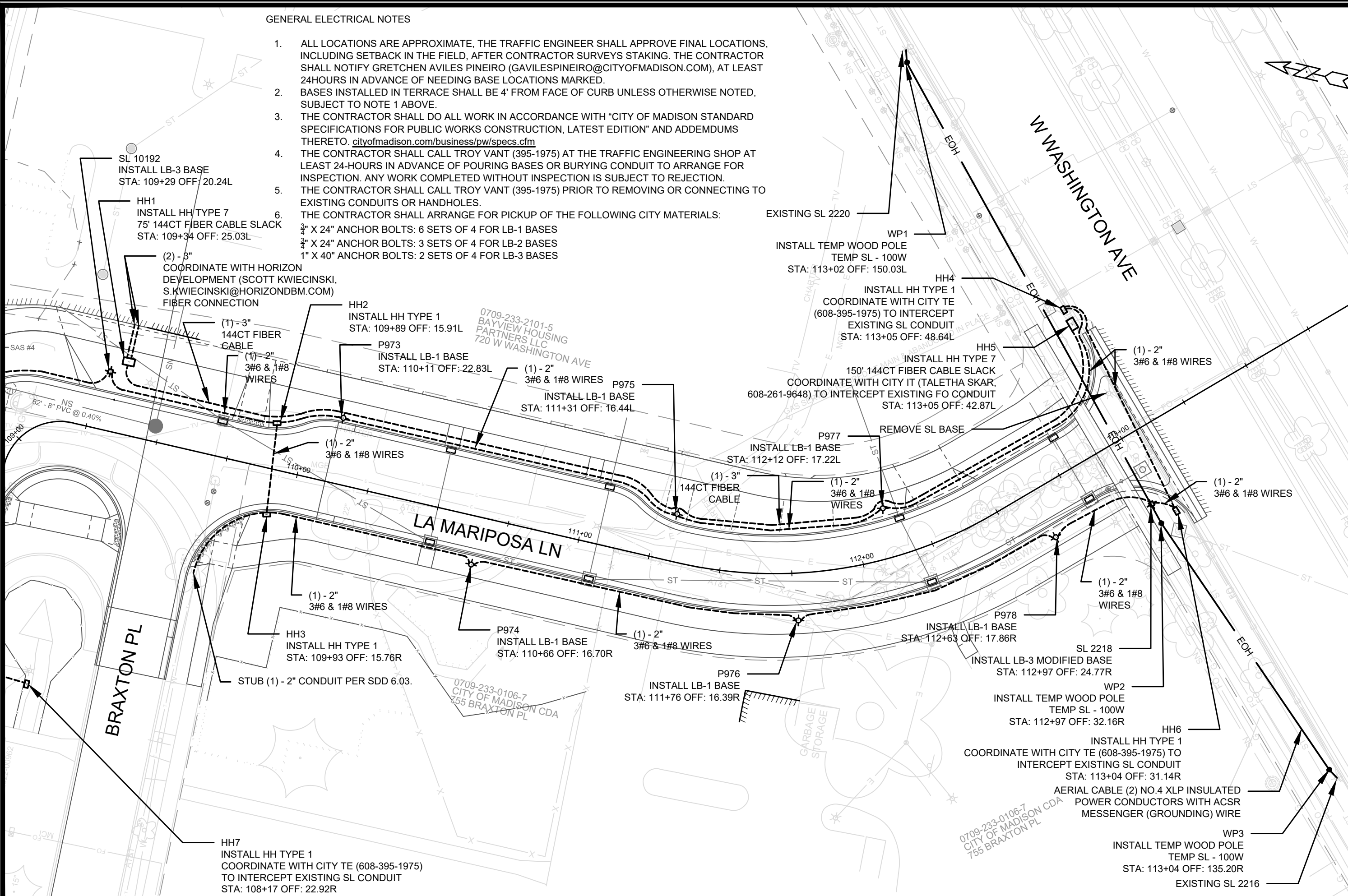
SPECIFIC NOTES:

STANDARD NOTES:

- ABBREVIATIONS: AE = APRON ENDWALL; RCP = REINFORCED CONCRETE PIPE; HERCP = HORIZONTAL ELLIPTICAL REINFORCED CONCRETE PIPE; DNA = DOES NOT APPLY; SAS = SEWER ACCESS STRUCTURE; LP = LOW POINT INLET STRUCTURE; FP = FIELD POURED STRUCTURE; TR = TOP OF CONCRETE ROOF; NCM = NO CROWN MATCH FOR PIPES; UD = UNDERDRAIN
- TOP OF CASTING GRADE GIVEN IS THE TOP OF CURB FOR INLET STRUCTURES AND THE FLOWLINE OF THE CLOSED CASTING FOR SASs.
- TOP OF CONCRETE ROOF (TR) IS 1.25 BELOW TOP OF CASTING UNLESS OTHERWISE NOTED.
- ALL REINFORCED CONCRETE PIPES TO BE CLASS III UNLESS OTHERWISE NOTED.
- SURVEYOR TO CONFIRM THAT ALL INLET STATION / OFFSETS LINE UP WITH PROPOSED CURB AND GUTTER.
- ALL REBAR FOR FIELD POUR STRUCTURES SHALL BE EPOXY COATED. ANY EXPOSED STEEL SHALL BE TOUCHED UP OR RECOATED PRIOR TO USE.
- ALL FIELD POURED SAS STORM STRUCTURES SHALL BE CONSTRUCTED IN ACCORDANCE WITH STANDARD DETAIL DRAWING 5.7.3.
- ALL PRECAST SAS STORM STRUCTURES SHALL BE CONSTRUCTED IN ACCORDANCE WITH STANDARD DETAIL DRAWING 5.7.5.
- ALL STRUCTURES CALLED OUT AS FIELD POURED SHALL BE FIELD POURED. ALL OTHER STRUCTURES (NOT INDICATED AS FIELD POURED) SHALL BE SUBMITTED TO CITY ENGINEERING FOR APPROVAL IF PRECAST STRUCTURES ARE PREFERRED. CONTACT KYLE FRANK OF CITY ENGINEERING AT (608) 266-4098 FOR PRECAST APPROVALS, FAX SHOP DRAWINGS TO (608)264-9275, OR EMAIL SHOP DRAWINGS TO KFRANK@CITYOFMADISON.COM.

GENERAL ELECTRICAL NOTES

1. ALL LOCATIONS ARE APPROXIMATE, THE TRAFFIC ENGINEER SHALL APPROVE FINAL LOCATIONS, INCLUDING SETBACK IN THE FIELD, AFTER CONTRACTOR SURVEYS STAKING. THE CONTRACTOR SHALL NOTIFY GRETCHEN AVILES PINEIRO (GAVILESPINEIRO@CITYOFMADISON.COM), AT LEAST 24HOURS IN ADVANCE OF NEEDING BASE LOCATIONS MARKED.
2. BASES INSTALLED IN TERRACE SHALL BE 4' FROM FACE OF CURB UNLESS OTHERWISE NOTED, SUBJECT TO NOTE 1 ABOVE.
3. THE CONTRACTOR SHALL DO ALL WORK IN ACCORDANCE WITH "CITY OF MADISON STANDARD SPECIFICATIONS FOR PUBLIC WORKS CONSTRUCTION, LATEST EDITION" AND ADDEMDUMS THERETO. cityofmadison.com/business/pw/specs.cfm
4. THE CONTRACTOR SHALL CALL TROY VANT (395-1975) AT THE TRAFFIC ENGINEERING SHOP AT LEAST 24-HOURS IN ADVANCE OF POURING BASES OR BURYING CONDUIT TO ARRANGE FOR INSPECTION. ANY WORK COMPLETED WITHOUT INSPECTION IS SUBJECT TO REJECTION.
5. THE CONTRACTOR SHALL CALL TROY VANT (395-1975) PRIOR TO REMOVING OR CONNECTING TO EXISTING CONDUITS OR HANDHOLES.
6. THE CONTRACTOR SHALL ARRANGE FOR PICKUP OF THE FOLLOWING CITY MATERIALS:
 3/4" X 24" ANCHOR BOLTS: 6 SETS OF 4 FOR LB-1 BASES
 3/4" X 24" ANCHOR BOLTS: 3 SETS OF 4 FOR LB-2 BASES
 1" X 40" ANCHOR BOLTS: 2 SETS OF 4 FOR LB-3 BASES



SL 10192
INSTALL LB-3 BASE
STA: 109+29 OFF: 20.24L

HH1
INSTALL HH TYPE 7
75' 144CT FIBER CABLE SLACK
STA: 109+34 OFF: 25.03L

(2) - 3"
COORDINATE WITH HORIZON
DEVELOPMENT (SCOTT KWIECINSKI,
S.KWIECINSKI@HORIZONDBM.COM)
FIBER CONNECTION

(1) - 3"
144CT FIBER
CABLE

(1) - 2"
3#6 & 1#8
WIRES

HH2
INSTALL HH TYPE 1
STA: 109+89 OFF: 15.91L

P973
INSTALL LB-1 BASE
STA: 110+11 OFF: 22.83L

(1) - 2"
3#6 & 1#8 WIRES

P975
INSTALL LB-1 BASE
STA: 111+31 OFF: 16.44L

EXISTING SL 2220

WP1
INSTALL TEMP WOOD POLE
TEMP SL - 100W
STA: 113+02 OFF: 150.03L

HH4
INSTALL HH TYPE 1
COORDINATE WITH CITY TE
(608-395-1975) TO INTERCEPT
EXISTING SL CONDUIT
STA: 113+05 OFF: 48.64L

HH5
INSTALL HH TYPE 7
150' 144CT FIBER CABLE SLACK
COORDINATE WITH CITY IT (TALETHA SKAR,
608-261-9648) TO INTERCEPT EXISTING FO CONDUIT
STA: 113+05 OFF: 42.87L

(1) - 2"
3#6 & 1#8 WIRES

P977

REMOVE SL BASE
INSTALL LB-1 BASE
STA: 112+12 OFF: 17.22L

(1) - 3"
144CT FIBER
CABLE

(1) - 2"
3#6 & 1#8
WIRES

(1) - 2"
3#6 & 1#8 WIRES

(1) - 2"
3#6 & 1#8 WIRES

(1) - 2"
3#6 & 1#8 WIRES

HH3
INSTALL HH TYPE 1
STA: 109+93 OFF: 15.76R

STUB (1) - 2" CONDUIT PER SDD 6.03.

P974
INSTALL LB-1 BASE
STA: 110+66 OFF: 16.70R

(1) - 2"
3#6 & 1#8 WIRES

P976
INSTALL LB-1 BASE
STA: 111+76 OFF: 16.39R

P978
INSTALL LB-1 BASE
STA: 112+63 OFF: 17.86R

SL 2218
INSTALL LB-3 MODIFIED BASE
STA: 112+97 OFF: 24.77R

WP2
INSTALL TEMP WOOD POLE
TEMP SL - 100W
STA: 112+97 OFF: 32.16R

(1) - 2"
3#6 & 1#8
WIRES


HH6
INSTALL HH TYPE 1
COORDINATE WITH CITY TE (608-395-1975) TO
INTERCEPT EXISTING SL CONDUIT
STA: 113+04 OFF: 31.14R

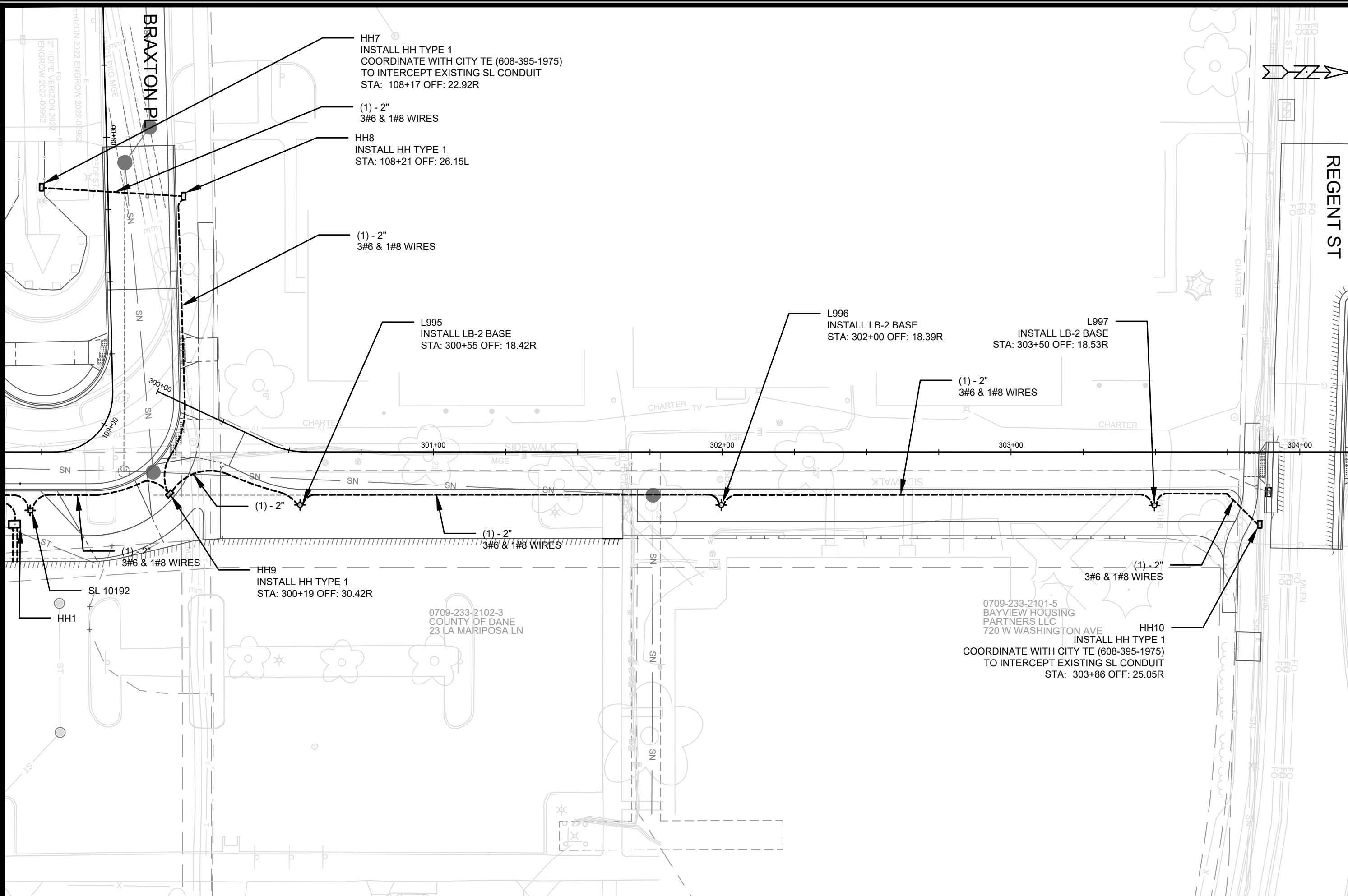
AERIAL CABLE (2) NO.4 XLP INSULATED
POWER CONDUCTORS WITH ACSR
MESSENGER (GROUNDING) WIRE

WP3
INSTALL TEMP WOOD POLE
TEMP SL - 100W
STA: 113+04 OFF: 135.20R

EXISTING SL 2216

HH7
INSTALL HH TYPE 1
COORDINATE WITH CITY TE (608-395-1975)
TO INTERCEPT EXISTING SL CONDUIT
STA: 108+17 OFF: 22.92R

13169	MADISON, WI	8641
LA MARIPOSA LANE ELECTRICAL PLAN		
BRAXTON PL RESURFACING & BAYVIEW (NEW STREET)		
CONTRACT NO.:		
		
13169	E-1	



HH7
INSTALL HH TYPE 1
COORDINATE WITH CITY TE (608-395-1975)
TO INTERCEPT EXISTING SL CONDUIT
STA: 108+17 OFF: 22.92R

(1) - 2"
3#6 & 1#8 WIRES

HH8
INSTALL HH TYPE 1
STA: 108+21 OFF: 26.15L

(1) - 2"
3#6 & 1#8 WIRES

L995
INSTALL LB-2 BASE
STA: 300+55 OFF: 18.42R

L996
INSTALL LB-2 BASE
STA: 302+00 OFF: 18.39R

L997
INSTALL LB-2 BASE
STA: 303+50 OFF: 18.53R

(1) - 2"
3#6 & 1#8 WIRES

HH9
INSTALL HH TYPE 1
STA: 300+19 OFF: 30.42R

0709-233-2401-5
BAYVIEW HOUSING
PARTNERS LLC
720 W WASHINGTON AVE
HH10
INSTALL HH TYPE 1
COORDINATE WITH CITY TE (608-395-1975)
TO INTERCEPT EXISTING SL CONDUIT
STA: 303+86 OFF: 25.05R

13169 MADISON, WI CONTRACT NO: 8641	13169 MADISON, WI CONTRACT NO: 8641
LA MARIPOSA LANE ELECTRICAL PLAN BRAXTON PL RESURFACING & BAYVIEW (NEW STREET)	
M:\DESIGN\Projects\13169\CAD\Traffic\13169TE-Electrical.dwg	
13169 E-2	

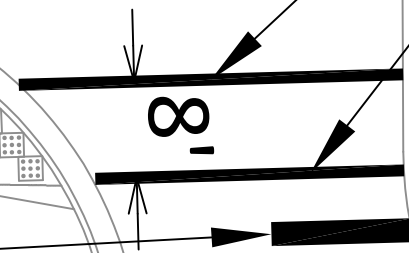
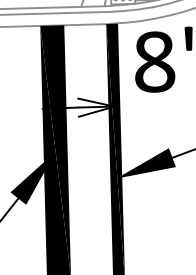
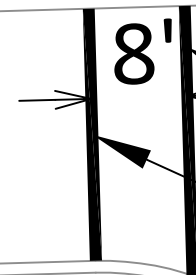


Braxton Place

Mariposa Lane

12" Crosswalk Epoxy


24" Stop Epoxy



MARK	REVISION	DATE	BY
13169	Designed By: SDM	Date: 12/1/2022 3:34 PM	Scale: 1:16

13169
MADISON, WI
CONTRACT NO:

MARKING PLAN
MARIPOSA LANE
M:\DESIGN\Projects\13169\CAD\Traffic\13 169TE-PavementMarking.dwg



13169
M-1

4" Double Yellow Epoxy

24" Stop Epoxy

Remove 6" White Epoxy

6" Crosswalk Epoxy

Remove 10' Line X 30' Gap
6" White (2)

Mariposa Lane

W. Washington Avenue

36'
13'



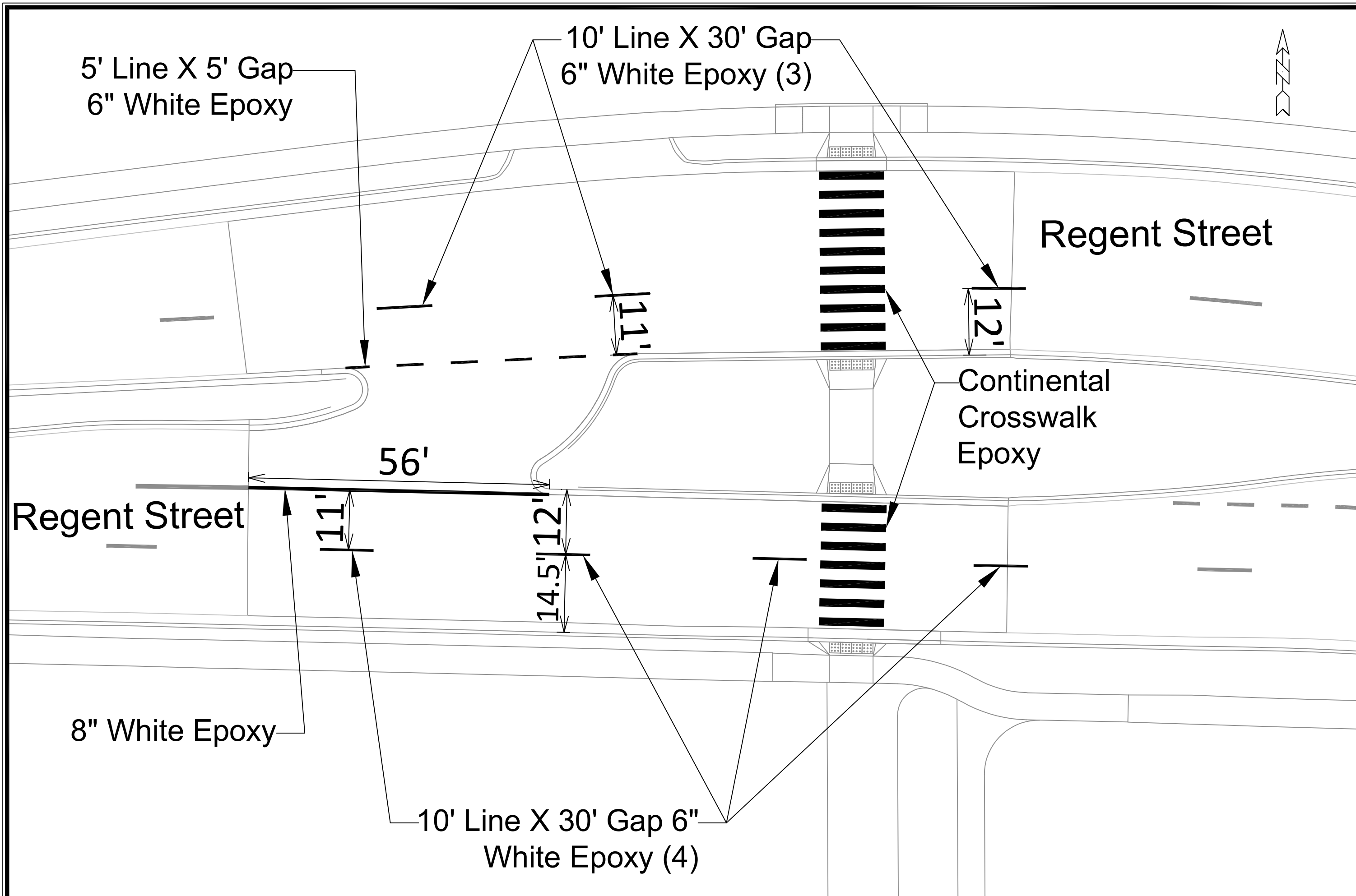
MARK	REVISION	DATE	BY
13169	Designed By: SDM	Date: 12/1/2022 3:35 PM	Scale: 1:10
			M-2

13169
MADISON, WI
CONTRACT NO:

MARKING PLAN
MARIPOSA LANE
M:\DESIGN\Projects\13169\CAD\Traffic\13169TE-PavementMarking.dwg



13169
M-2




MARK	REVISION	DATE	BY

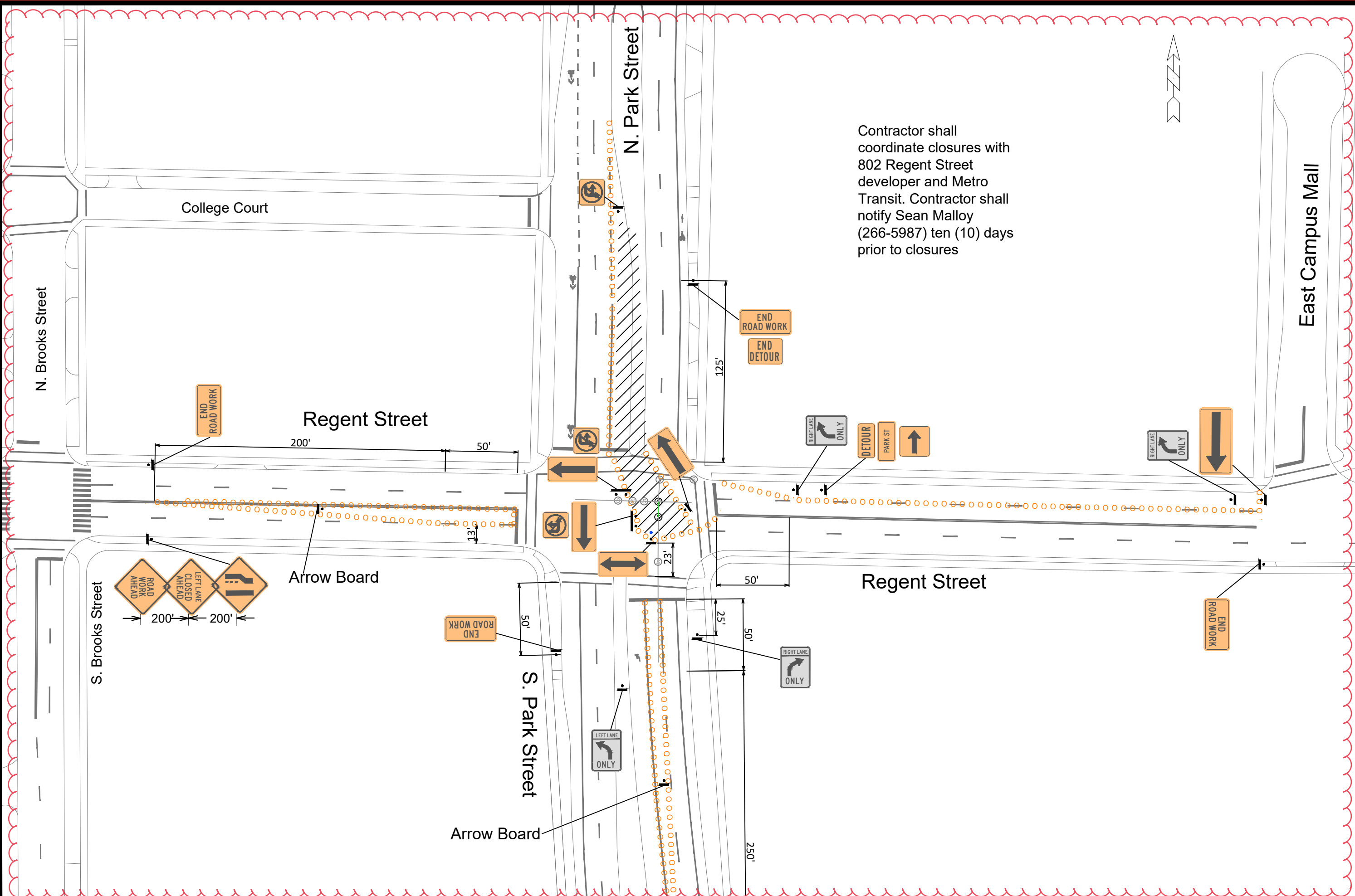
Designed By: SDM | Date: 12/1/2022 3:35 PM | Scale: 1:16
 14110

14110
 MADISON, WI
 CONTRACT NO:

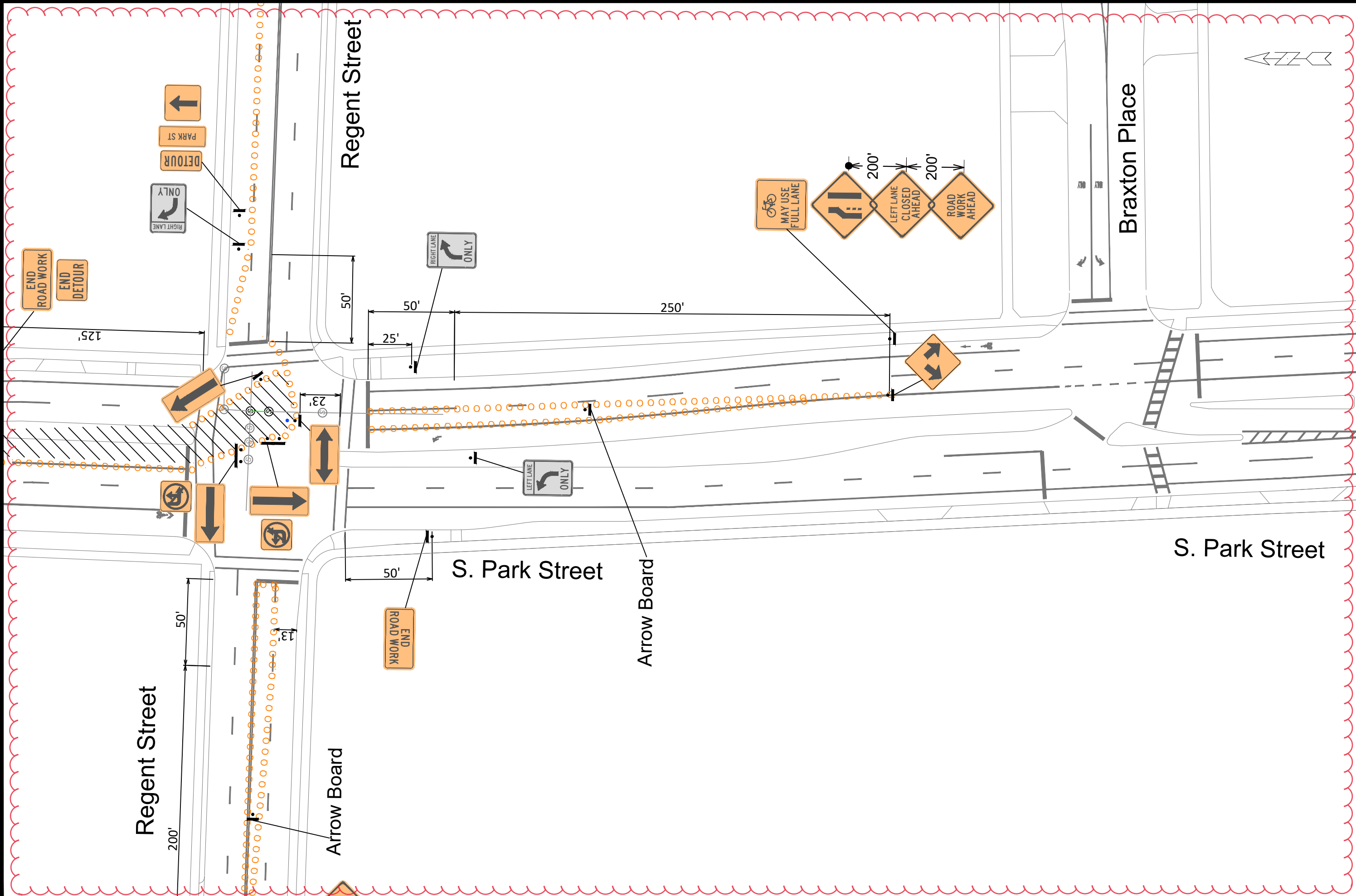
MARKING PLAN
 BRAXTON PLACE RESURFACING
 M:\DESIGN\Projects\13169\CAD\Traffic\13 169TE-PavementMarking.dwg



14110
 M-3



		14110 TC-1
PARK - REGENT - TRAFFIC CONTROL MARIPOSA LANE		
14110 MADISON, WI CONTRACT NO:		
REVISED SHEETS 05/26/23 SDM	ADDED SHEET 01/20/23 SDM	REVISION DATE BY 5/23/2023 1:33 PM 14110
M:\DESIGN\Projects\13169\CAD\Traffic\13169TE-TrafficControl_revised042523.dwg Scale: 1:60 TC-1		



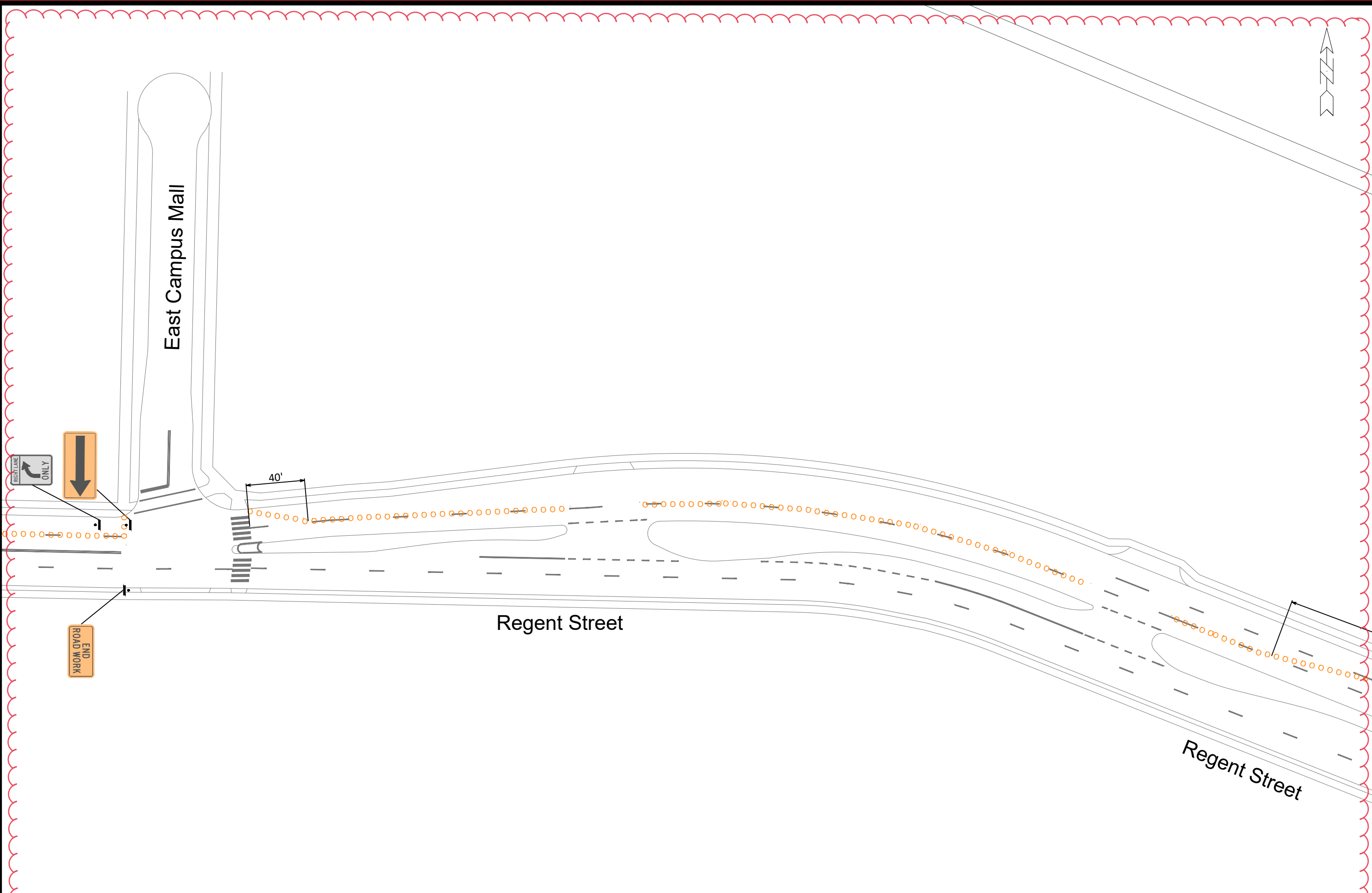
REV#	REVISED SHEETS	14110
AD#3	ADDED SHEET	
MARK	REVISION	
Designated By: SDM	Date: 5/23/2023 1:33 PM	Scale: 1:50
		TC-2

14110
 MADISON, WI
 CONTRACT NO: -----

PARK - REGENT - TRAFFIC CONTROL
 MARIPOSA LANE
 M:\DESIGN\Projects\13169\CAD\Traffic\13169TE-TrafficControl_revised042523.dwg



14110
 TC-2



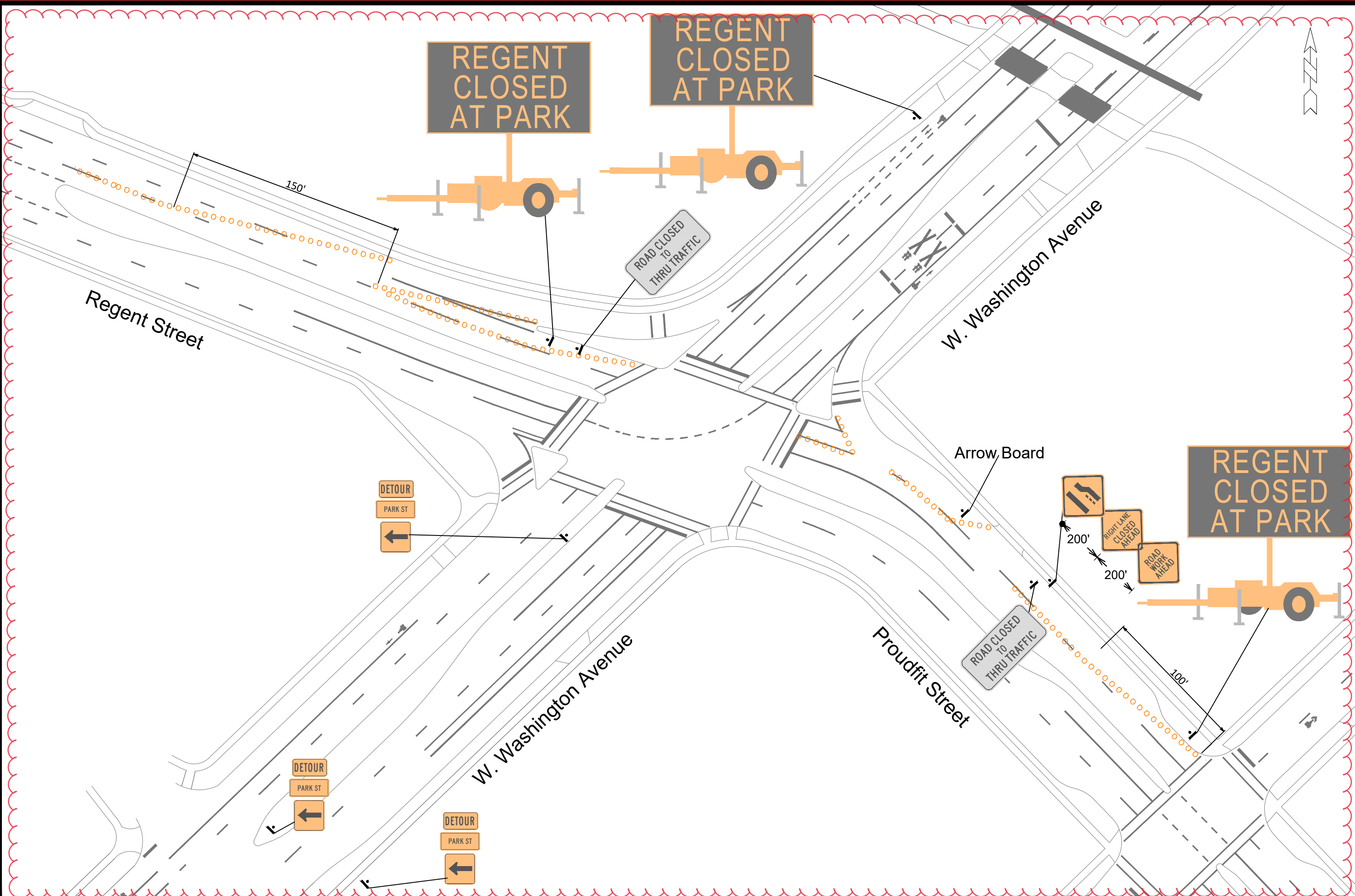
REV#	REVISED SHEETS	SDM
AD#3	ADDED SHEET	SDM
MARK	REVISION	DATE
Designed By: SDM		Date: 5/23/2023 1:33 PM
14110		Scale: 1:60

14110
 MADISON, WI
 CONTRACT NO: ----

PARK - REGENT - TRAFFIC CONTROL
 MARIPOSA LANE
 M:\DESIGN\Projects\13169\CAD\Traffic\13169TE-TrafficControl_revised042523.dwg



14110
 TC-3



REV#	05/26/23	SDM	TC-4
REVISION	ADDED SHEET	DATE	BY
MARK	REVISION	DATE	BY
Designed By: SDM	Date: 5/23/2023 1:33 PM	Scale: 1:60	14110
14110		MADISON, WI	
14110		MARIPOSA LANE	
14110		CONTRACT NO:	
14110		PARK - REGENT - TRAFFIC CONTROL	
14110		MARIPOSA LANE	
14110		M:\DESIGN\Projects\13169\CAD\Traffic\13169TE-TrafficControl_revised042523.dwg	
14110		CITY OF MADISON WISCONSIN	
14110		14110	
14110		TC-4	

W. Washington Avenue

Vilas Avenue

S. Park Street

Drake Street

PARK ST
CLOSED
AT RGNT

PARK ST
CLOSED
AT RGNT

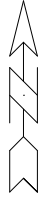
Place in front of
621 S. Park Street

DETOUR
PARK ST
↑

DETOUR
PARK ST
↑

DETOUR
PARK ST
↑

800'



PARK - REGENT - TRAFFIC CONTROL
MARIPOSA LANE

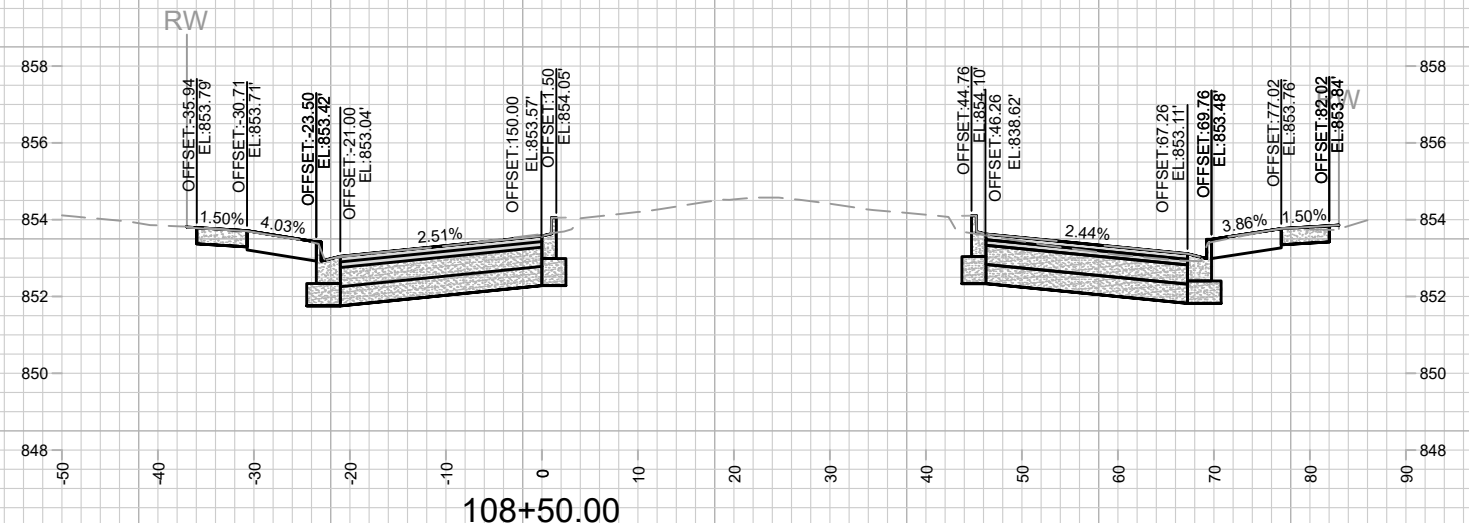
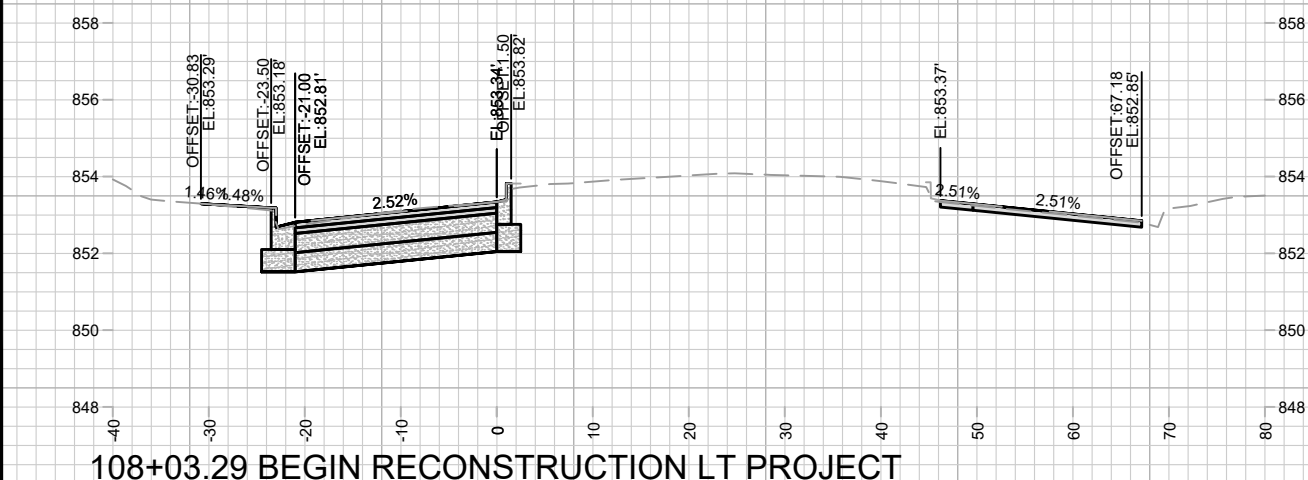
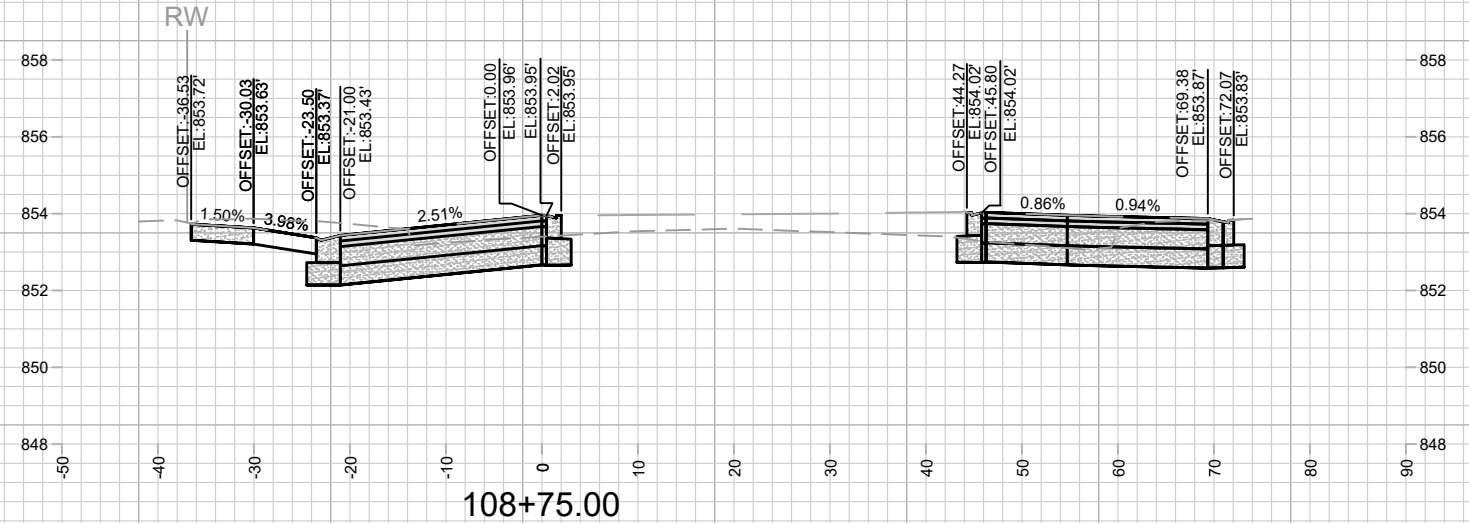
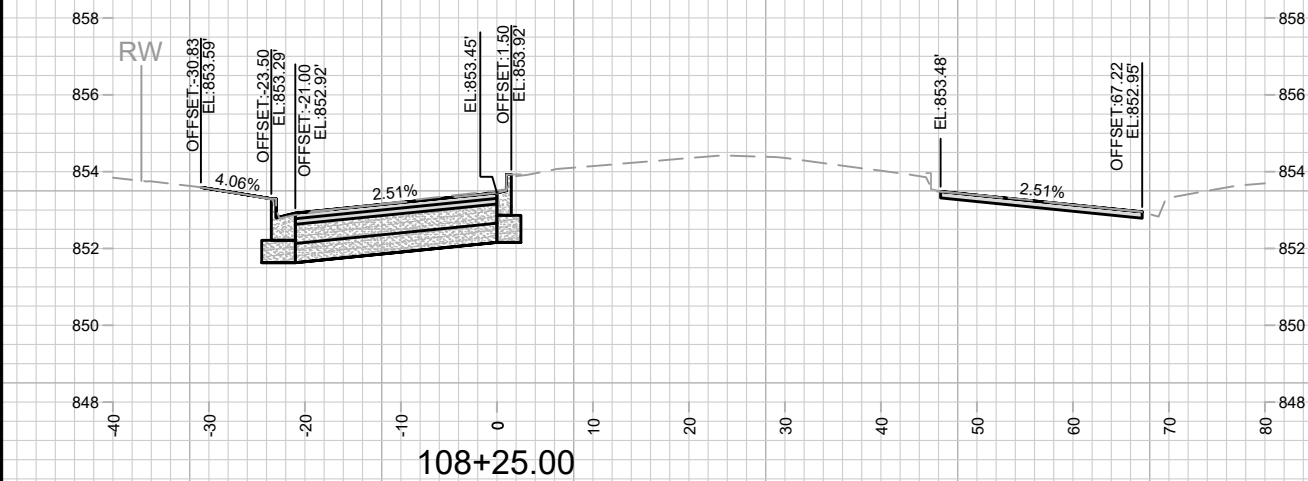
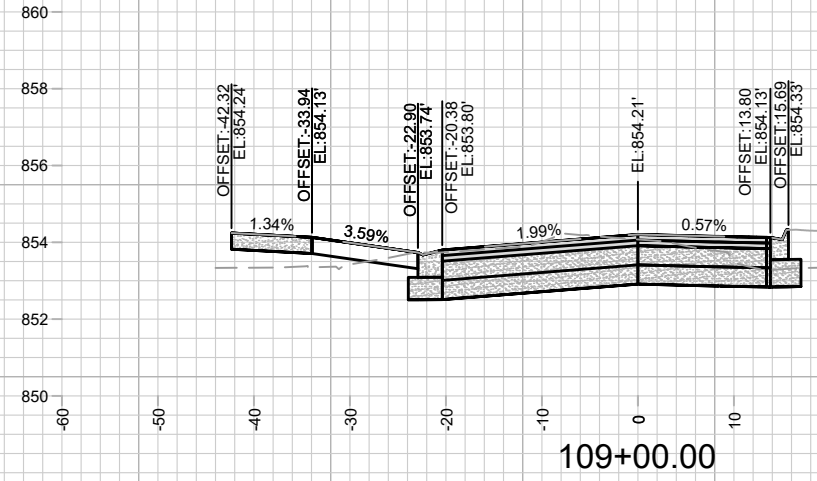
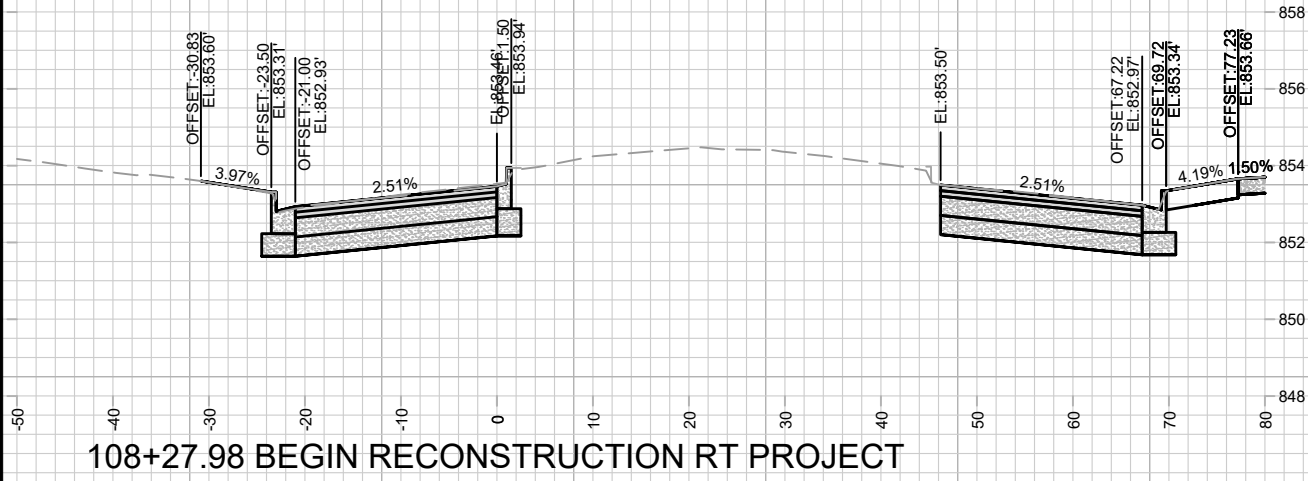
14110
MADISON, WI

MARK	REVISION	DATE	BY
REV#2	ADDED SHEET	05/26/23	SDM
Designed By: SDM		Date: 5/23/2023 1:33 PM	Scale: 1:50
14110			TC-5

14110
TC-5

CONTRACT NO:

M:\DESIGN\Projects\13169\CAD\Traffic\13169TE-TrafficControl_revised042523.dwg

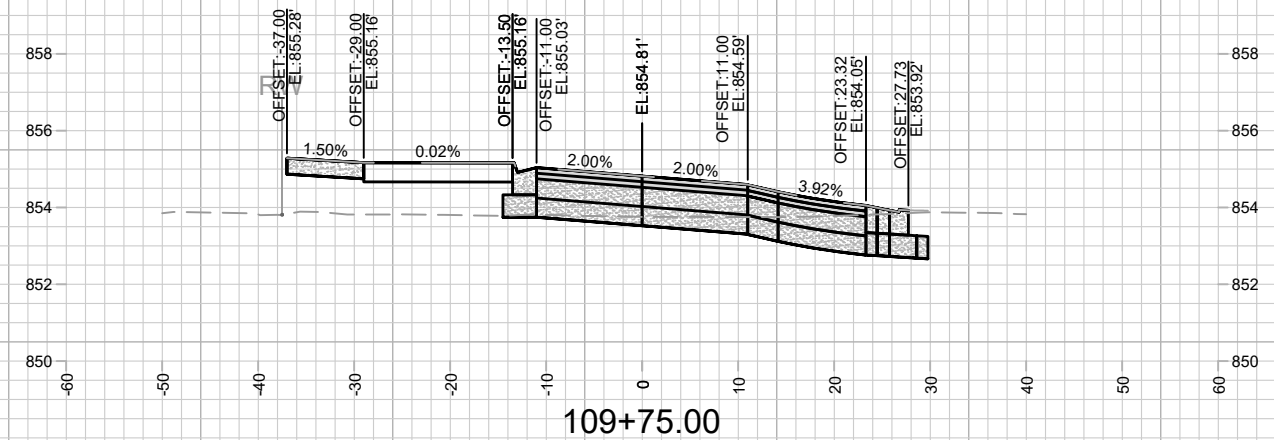
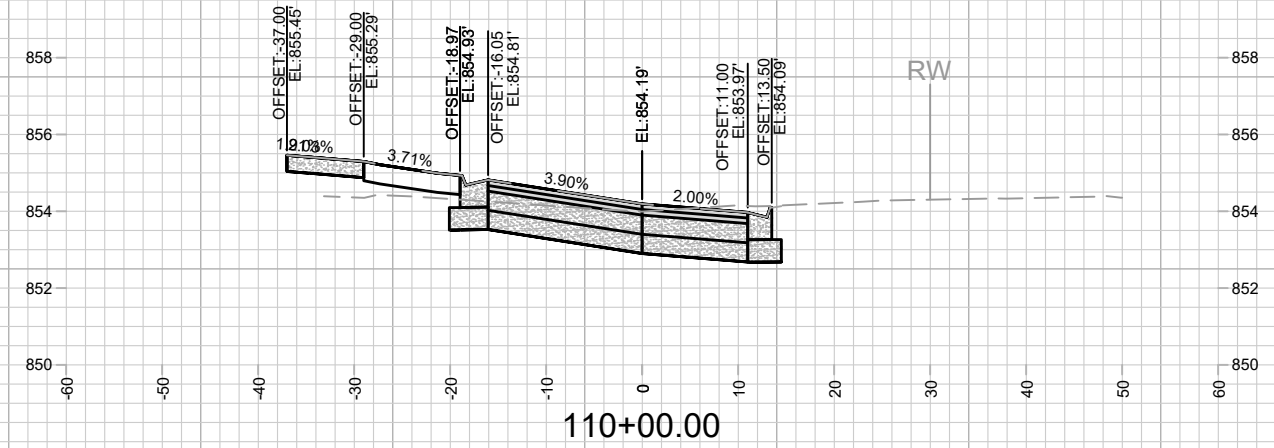
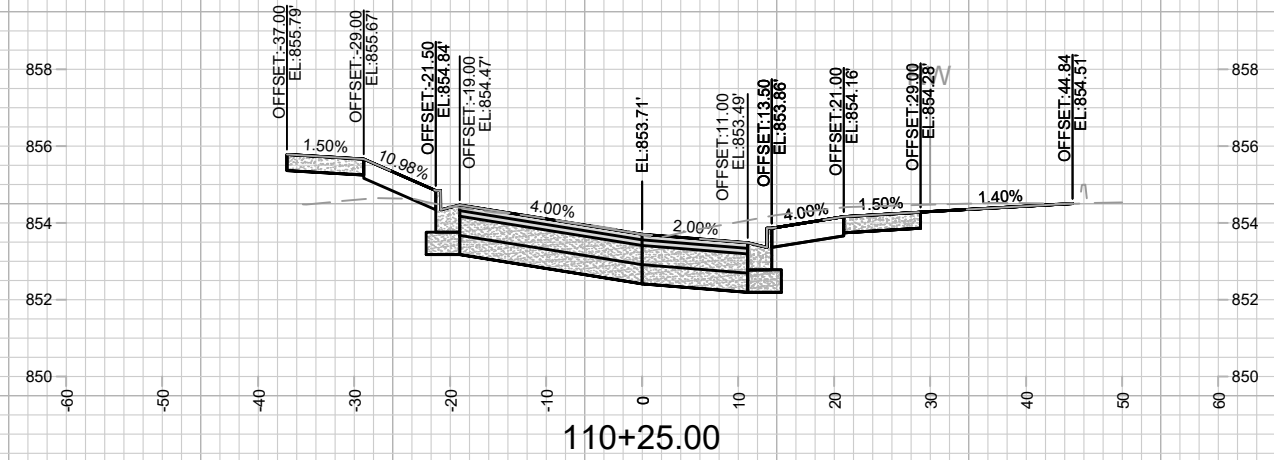
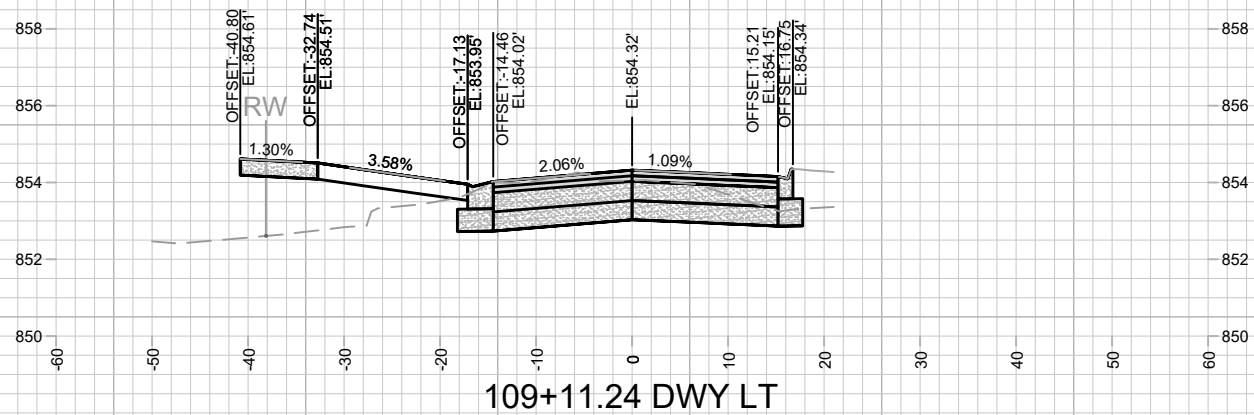
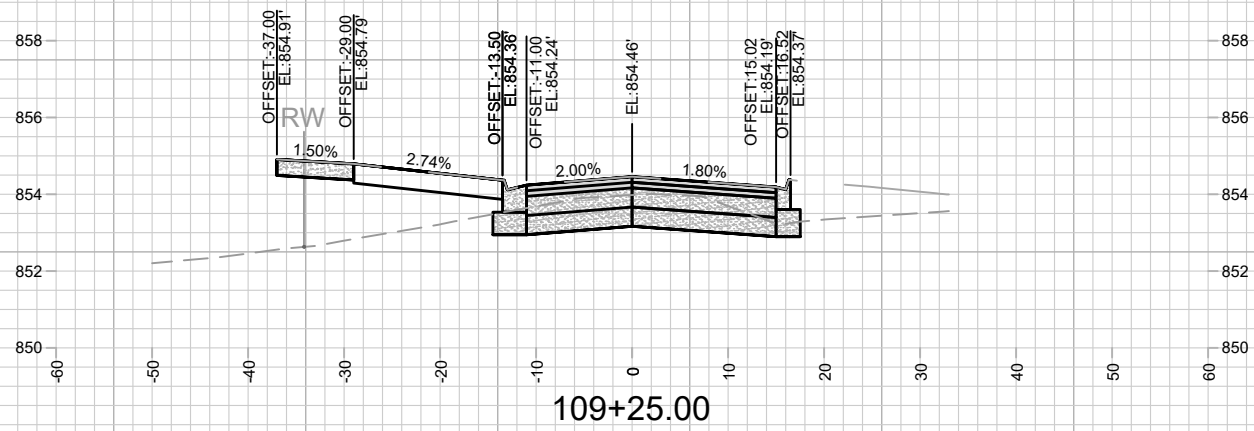
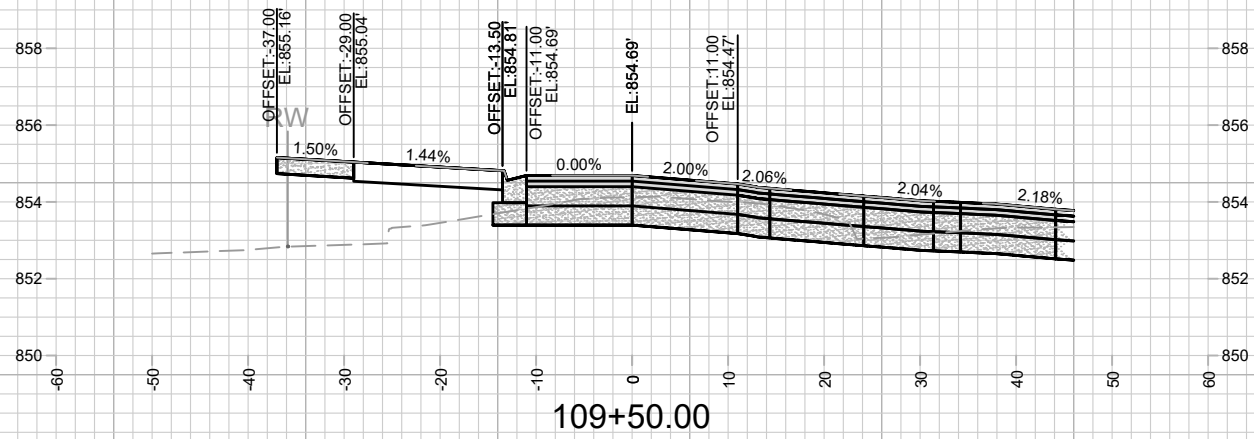


MARK	REVISION	DATE	BY

13169
MADISON, WI
8641
CONTRACT NO:

BRAXTON PLACE CROSS SECTIONS
BRAXTON PL RESURFACING & BAYVIEW (NEW STREET)
M:\DESIGN\Projects\13169\CAD\Streets\13169EN-Corridor.dwg





MARK	REVISION	DATE	BY

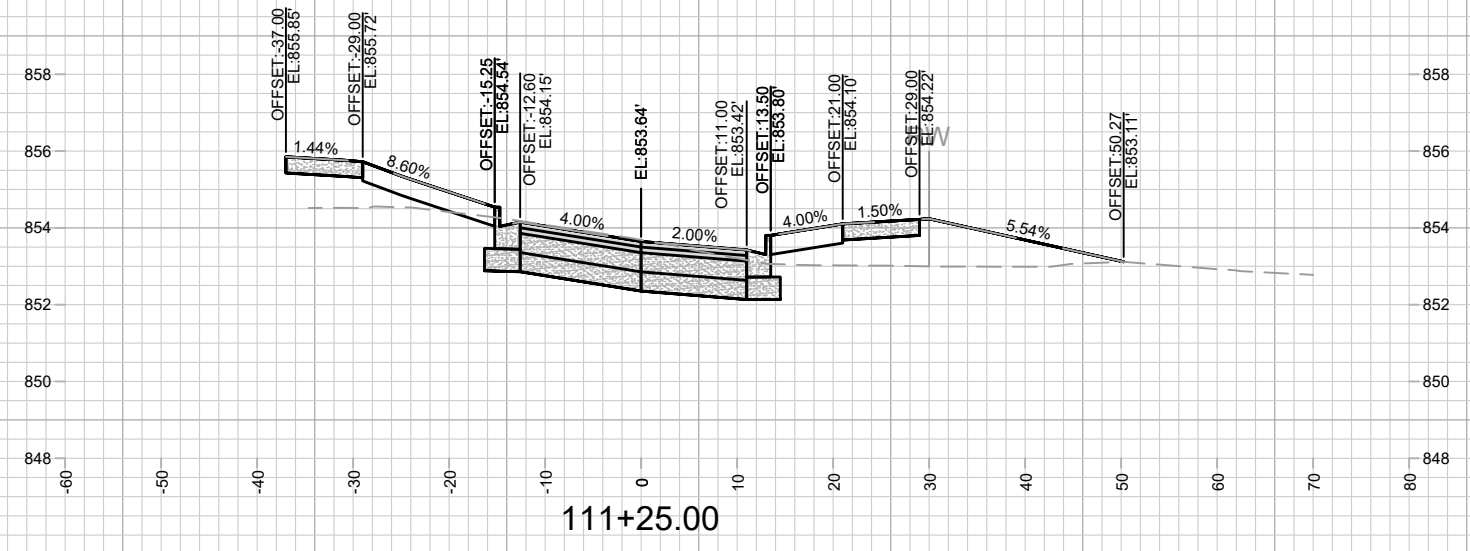
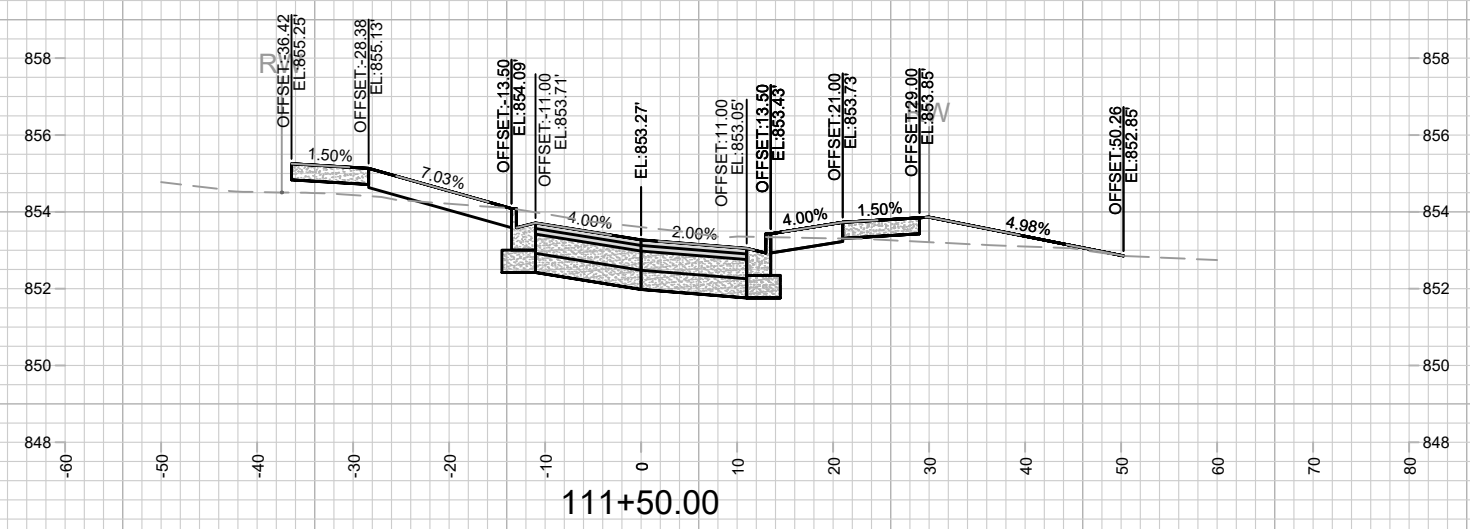
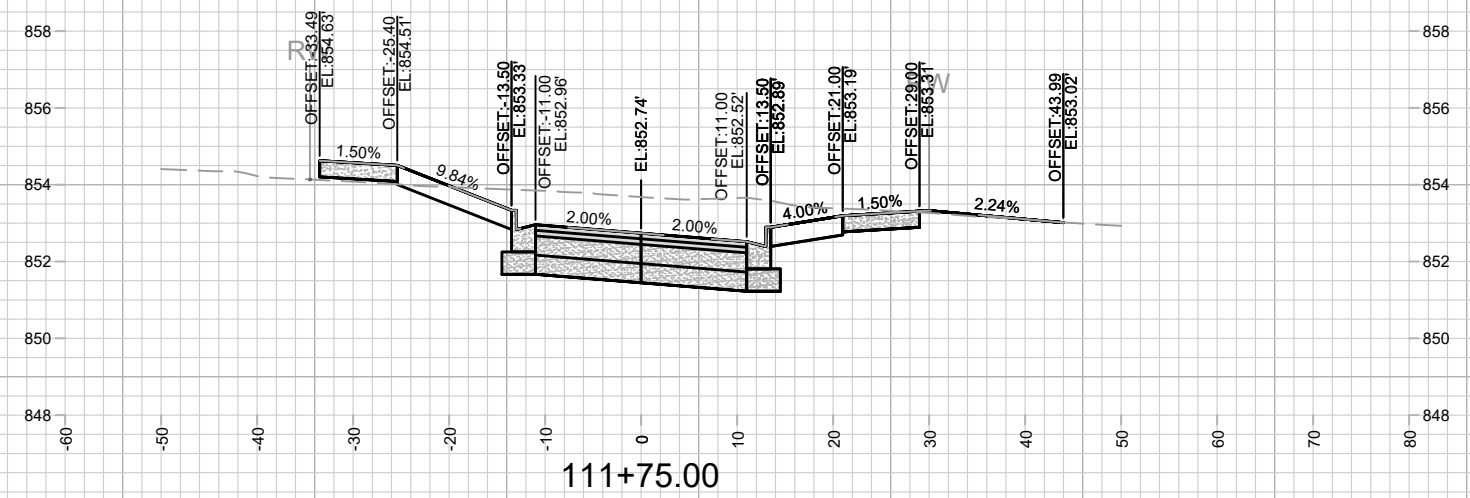
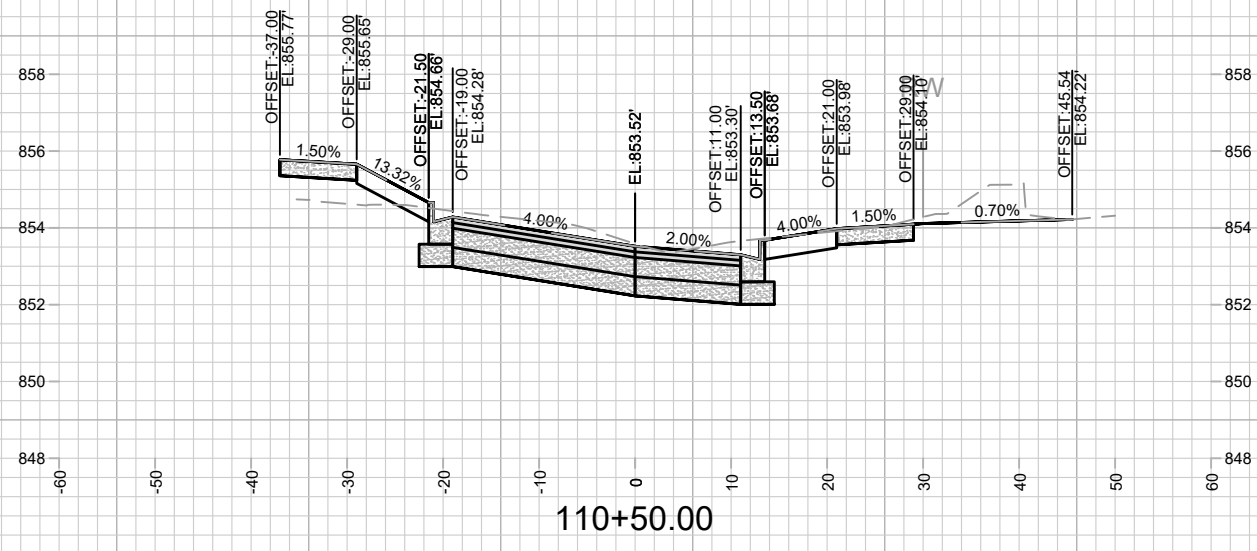
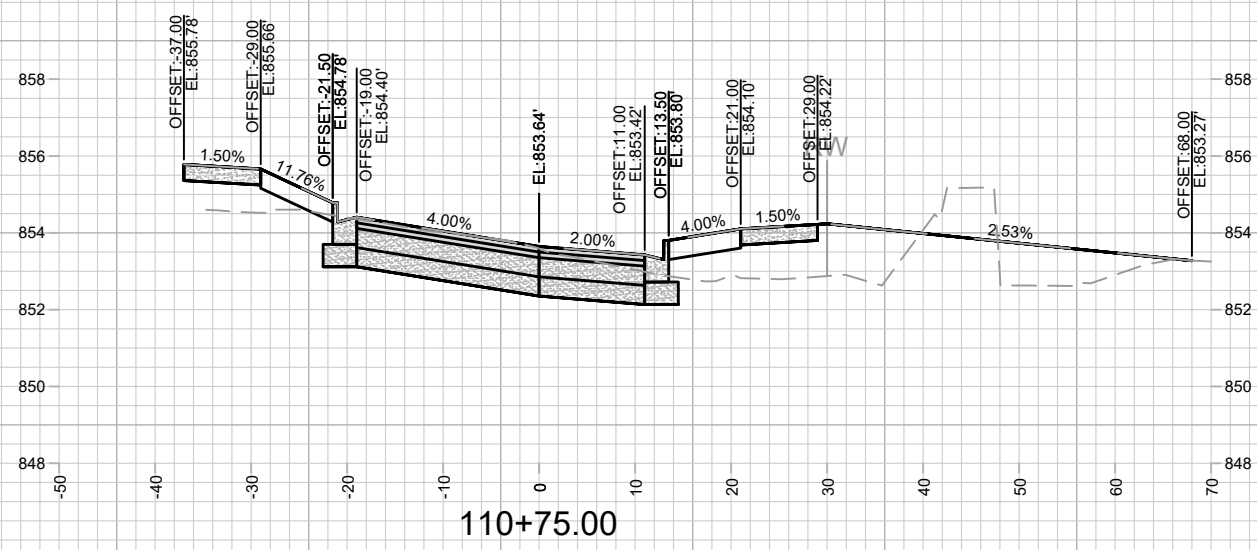

Designed By: AJZ
Date: 12/16/2022 2:21 PM
Scale: 1" = 20'

13169
MADISON, WI
8641
CONTRACT NO:

LA MARIPOSA LANE CROSS SECTIONS
BRAXTON PL RESURFACING & BAYVIEW (NEW STREET)
M:\DESIGN\Projects\13169\CAD\Streets\13169EN-Corridor.dwg



13169
X-2

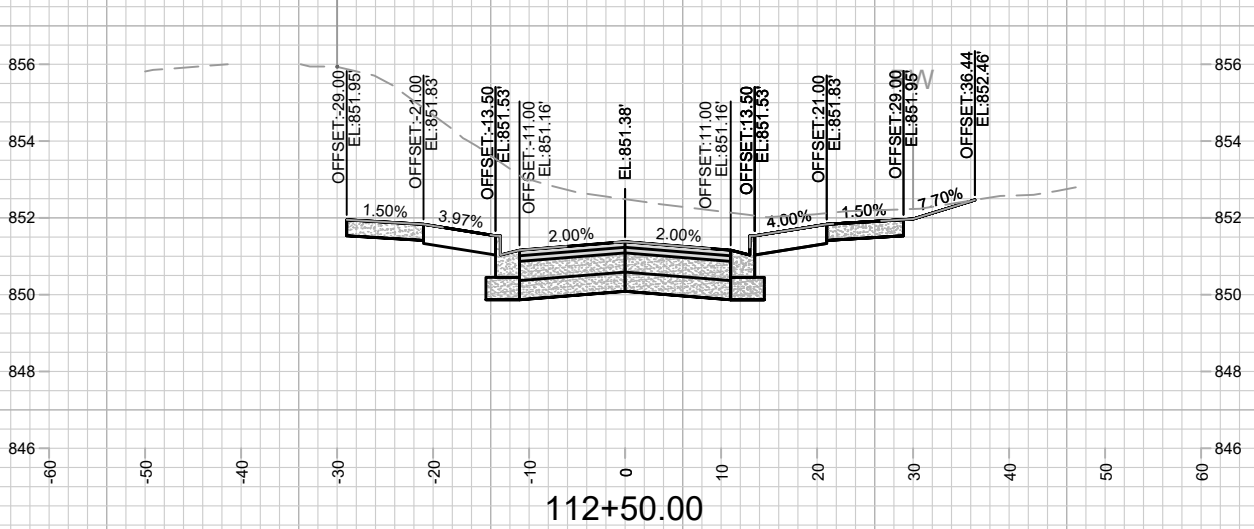
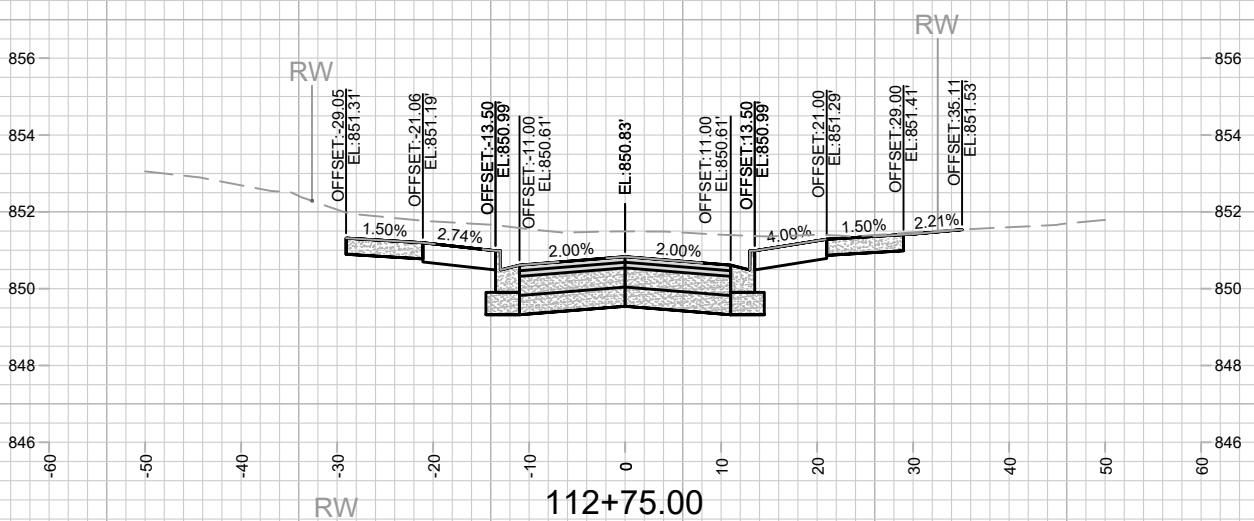
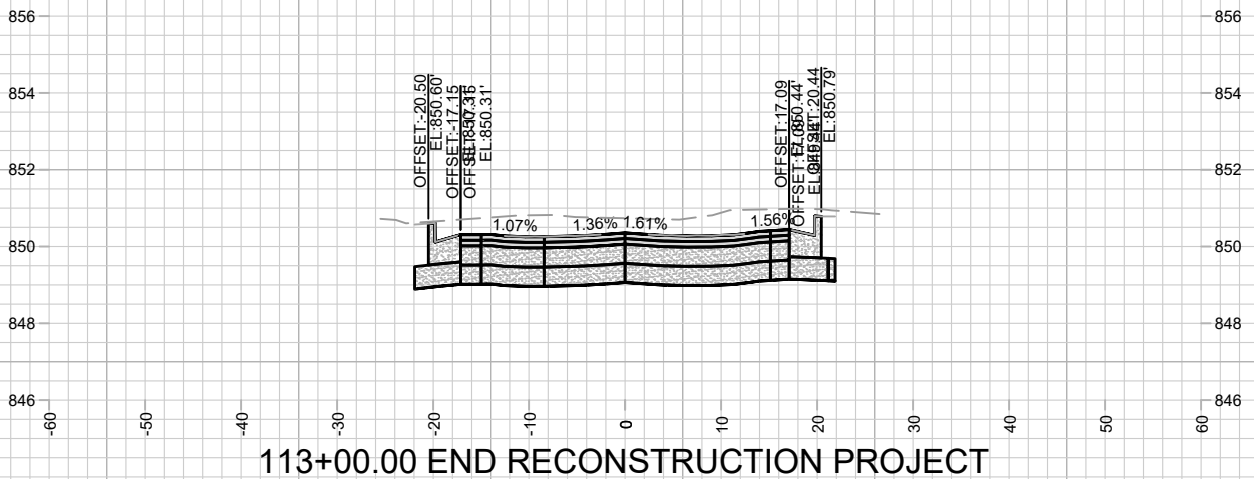
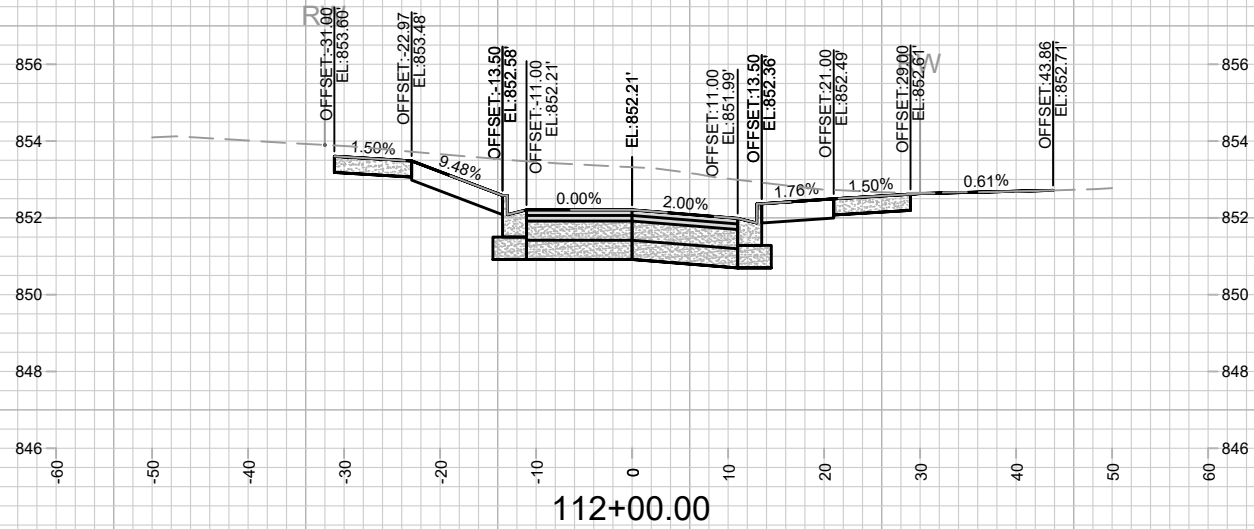
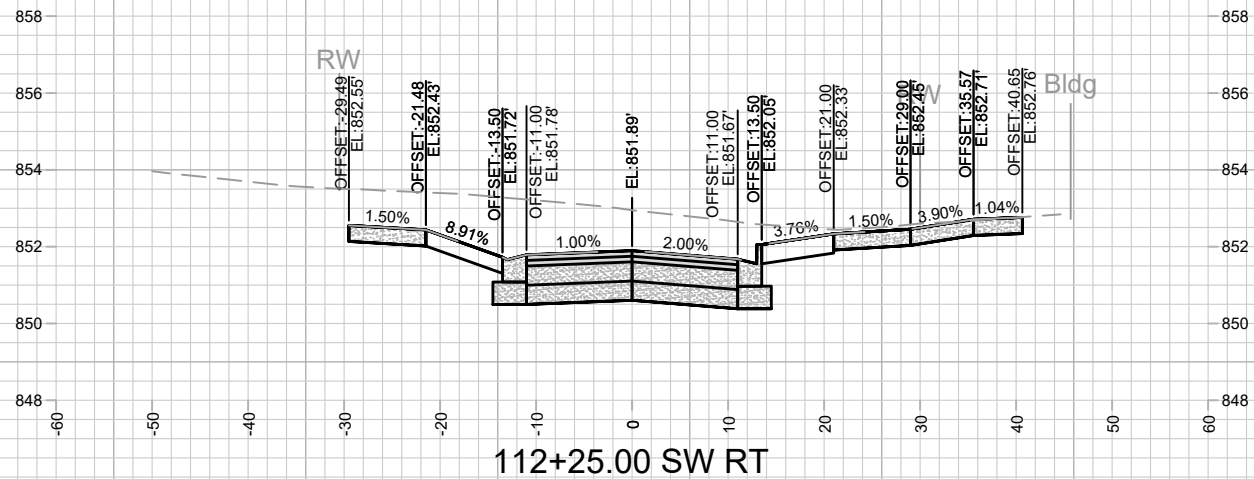
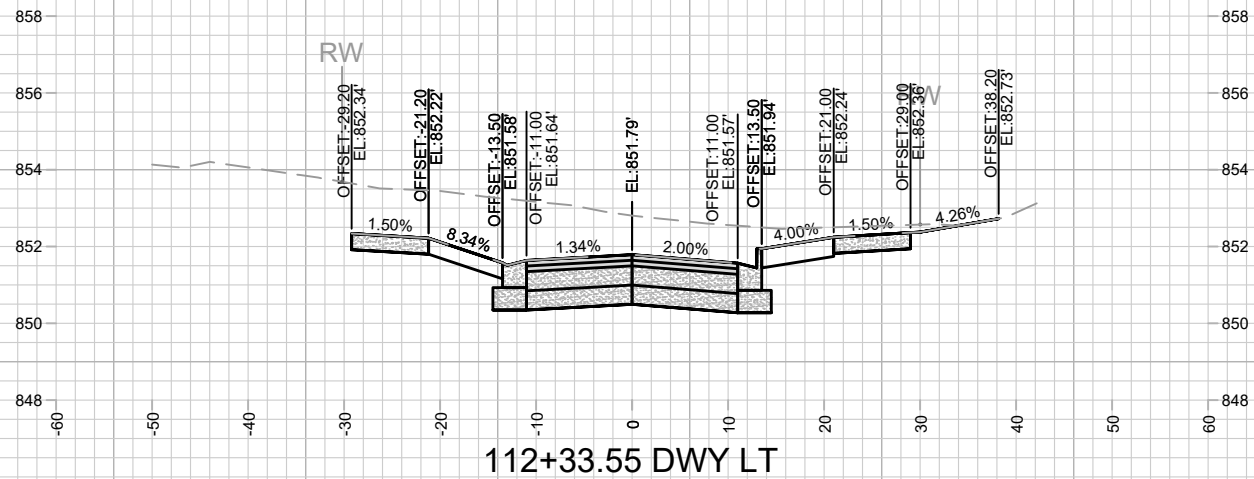


MARK	REVISION	DATE	BY

13169
MADISON, WI
8641
CONTRACT NO:

LA MARIPOSA LANE CROSS SECTIONS
BRAXTON PL RESURFACING & BAYVIEW (NEW STREET)
M:\DESIGN\Projects\13169\CAD\Streets\13169EN-Corridor.dwg



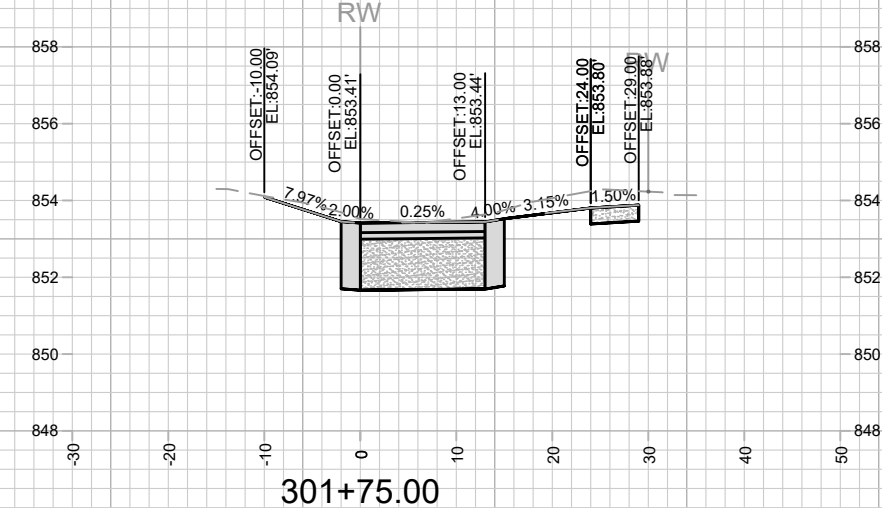
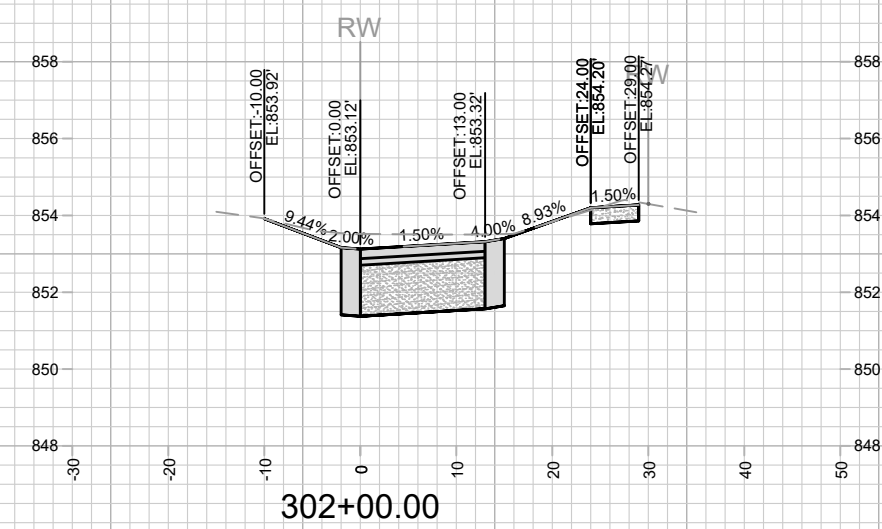
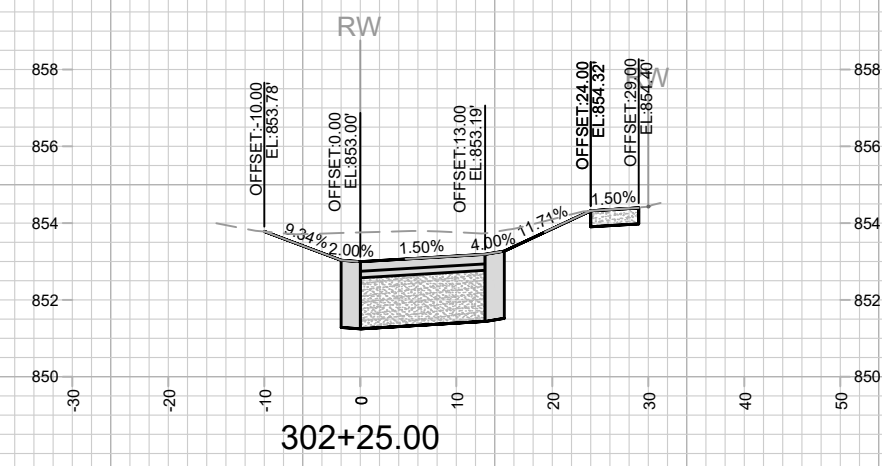
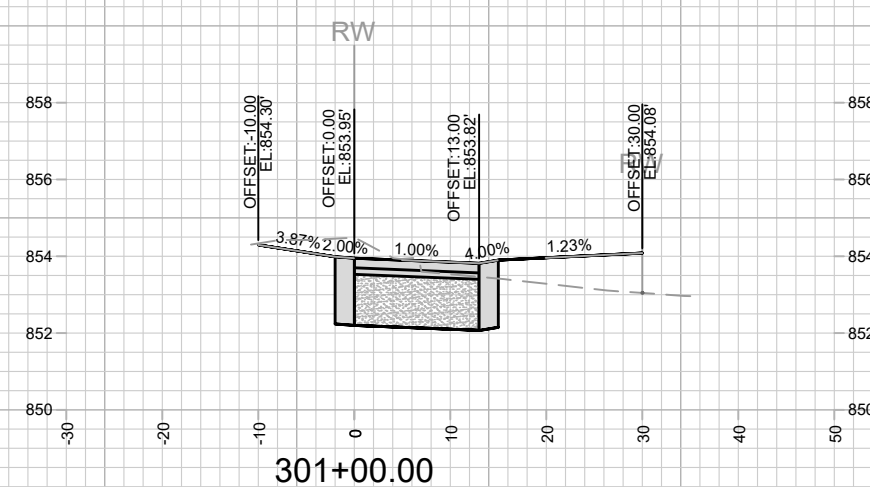
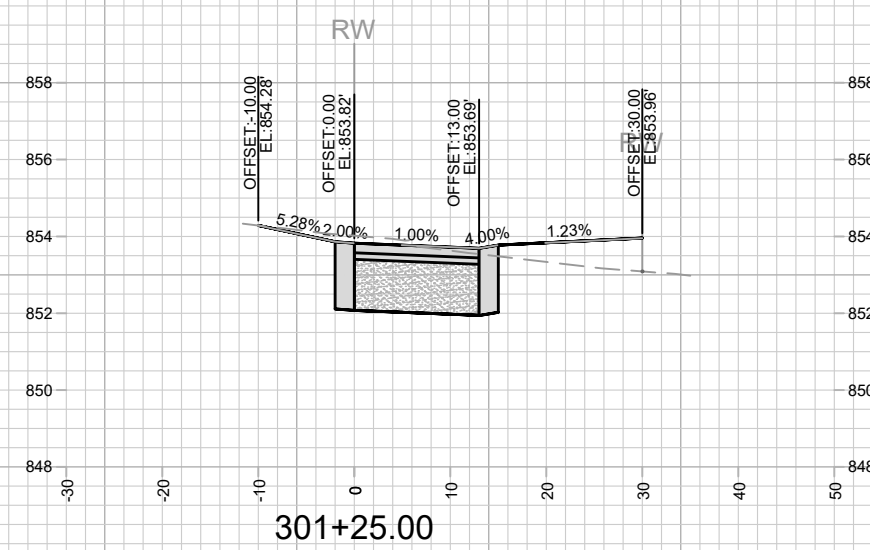
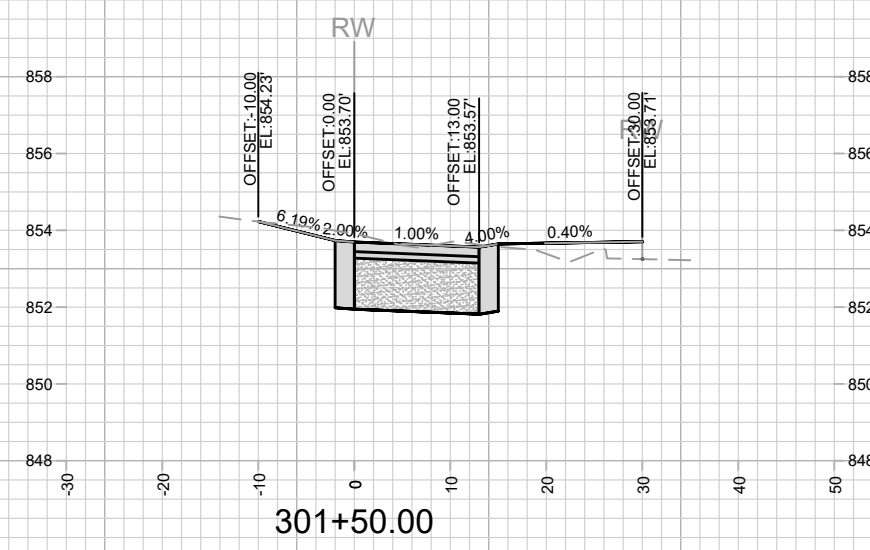
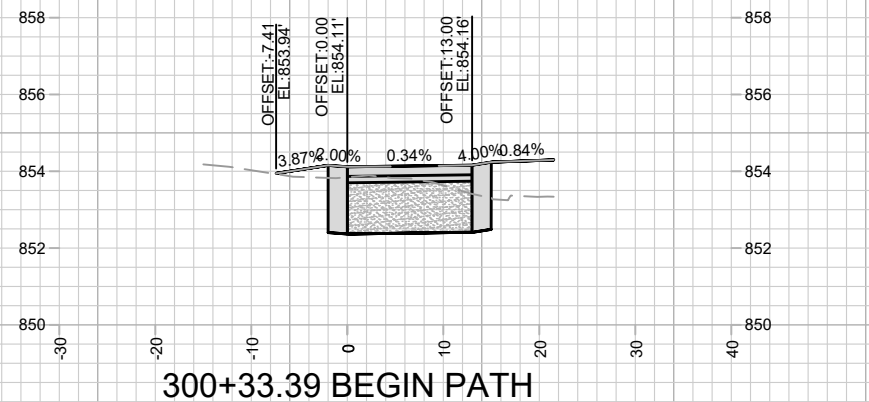
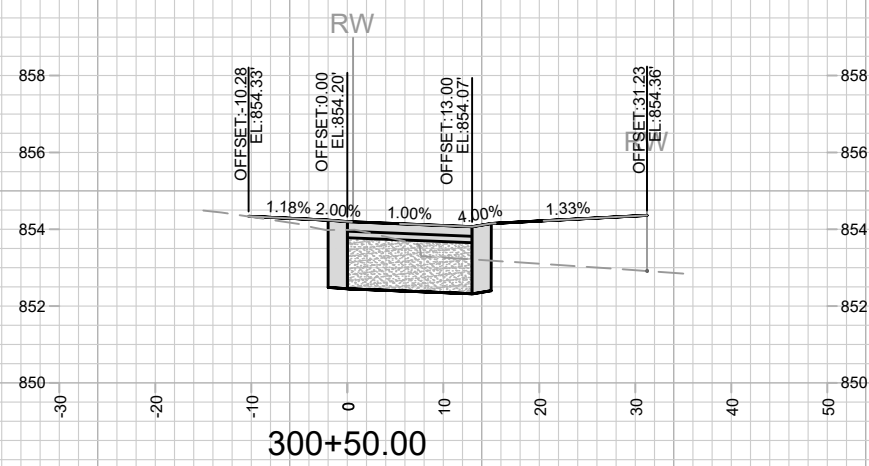
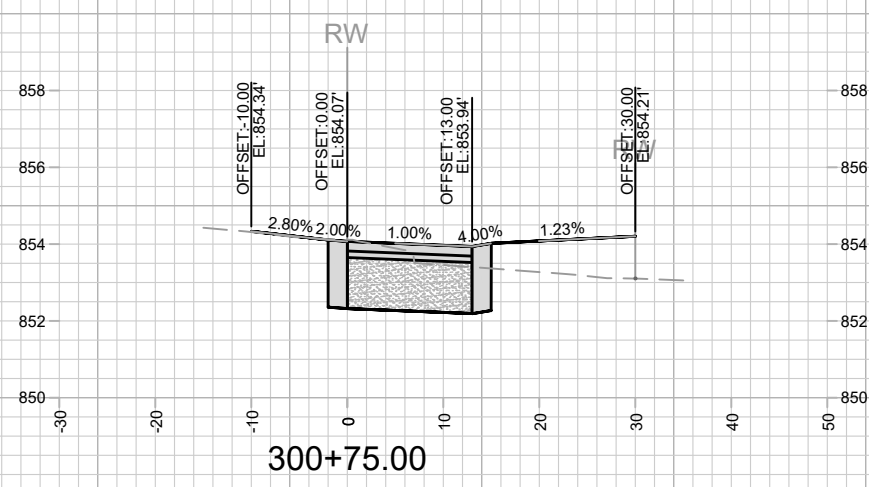


MARK	REVISION	DATE	BY

13169
MADISON, WI
8641
CONTRACT NO:

LA MARIPOSA LANE CROSS SECTIONS
BRAXTON PL RESURFACING & BAYVIEW (NEW STREET)
M:\DESIGN\Projects\13169\CAD\Streets\13169EN-Corridor.dwg





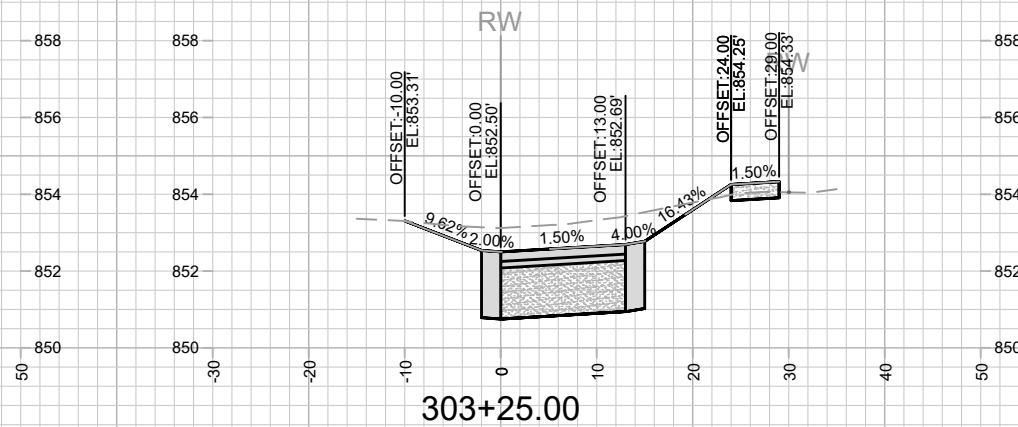
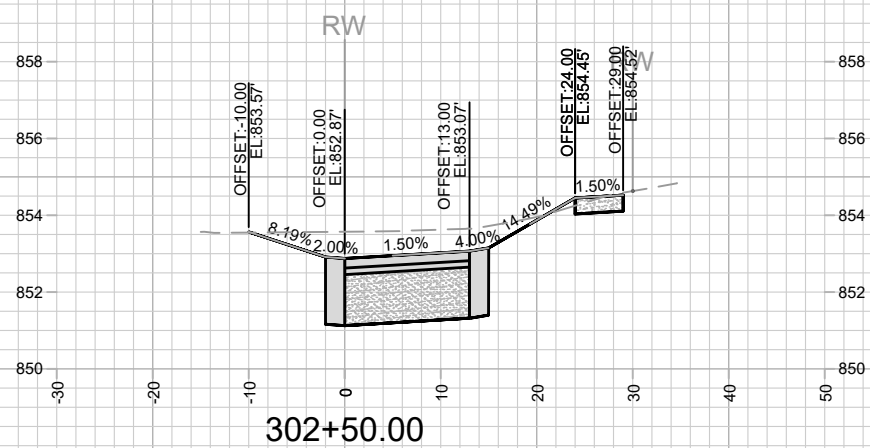
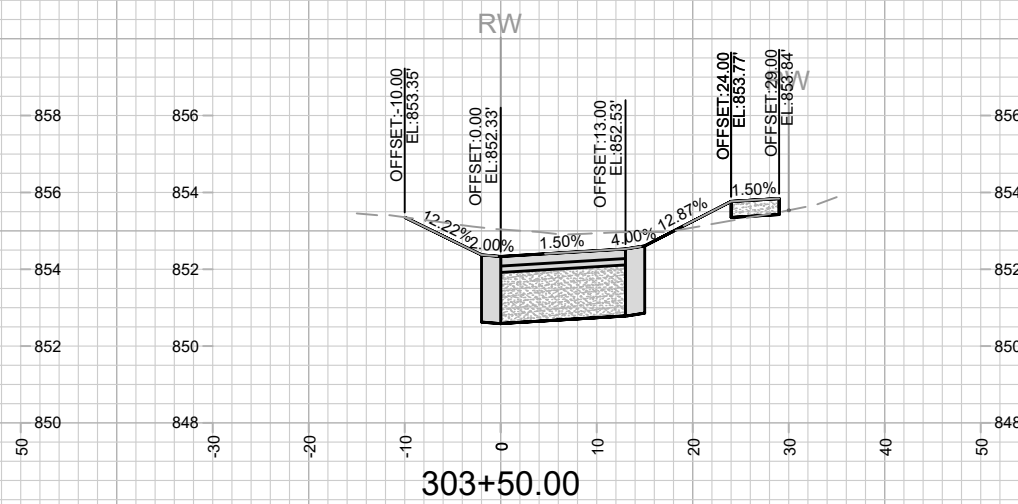
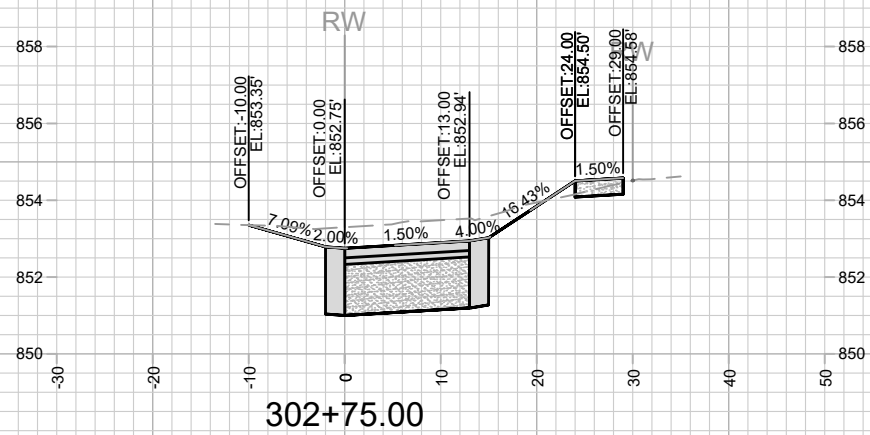
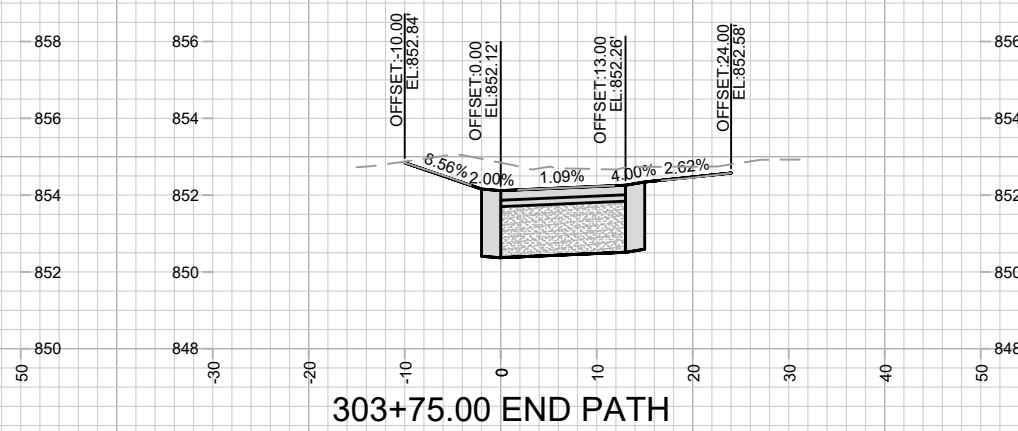
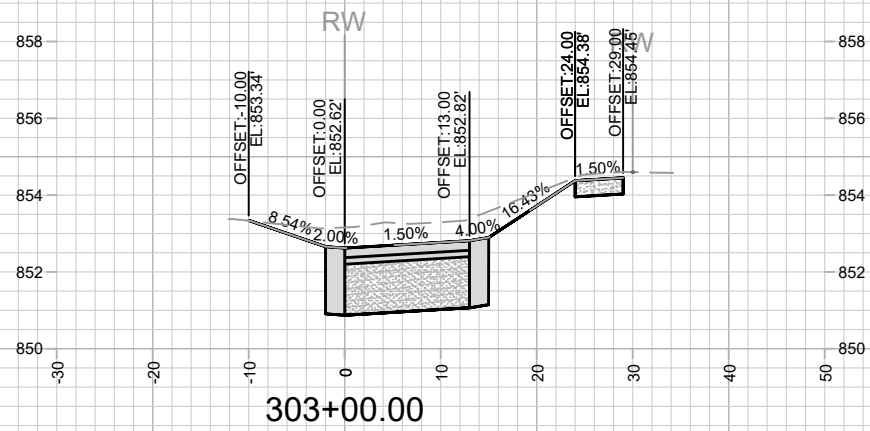
MARK	REVISION	DATE	BY

13169
MADISON, WI
8641
CONTRACT NO:

13169
MADISON, WI
8641
CONTRACT NO:
M:\DESIGN\Projects\13169\CAD\Streets\13169EN-Corridor.dwg



13169
X-5

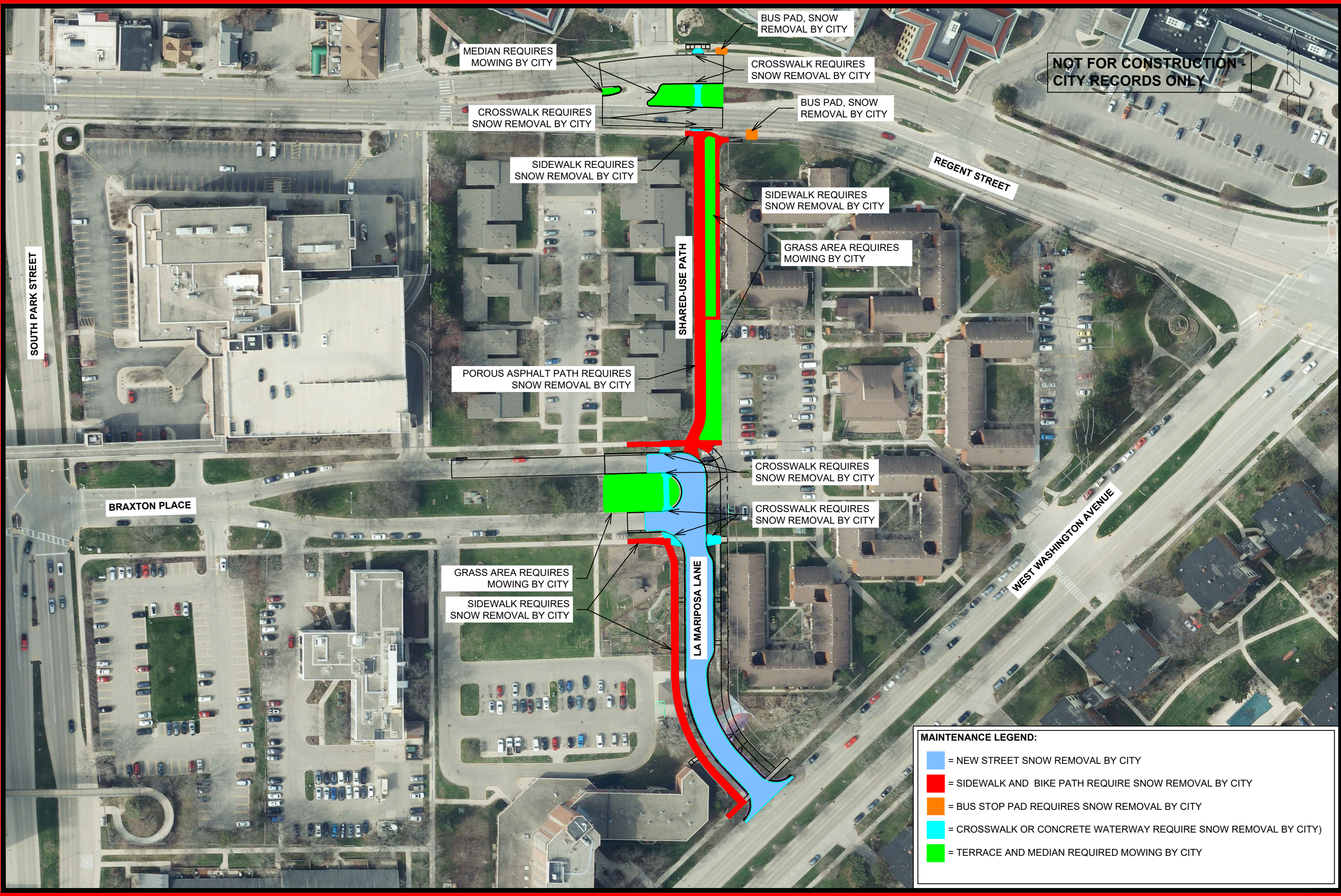


MARK	REVISION	DATE	BY

13169
MADISON, WI
8641
CONTRACT NO:

SHARED-USE PATH CROSS SECTIONS
BRAXTON PL RESURFACING & BAYVIEW (NEW STREET)
M:\DESIGN\Projects\13169\CAD\Streets\13169EN-Corridor.dwg





NOT FOR CONSTRUCTION - CITY RECORDS ONLY

MAINTENANCE LEGEND:

■	= NEW STREET SNOW REMOVAL BY CITY
■	= SIDEWALK AND BIKE PATH REQUIRE SNOW REMOVAL BY CITY
■	= BUS STOP PAD REQUIRES SNOW REMOVAL BY CITY
■	= CROSSWALK OR CONCRETE WATERWAY REQUIRE SNOW REMOVAL BY CITY
■	= TERRACE AND MEDIAN REQUIRED MOWING BY CITY

MARK	REVISION	DATE	BY
13169	1	12/20/2022 6:36 AM	100
Designed By: AZ		Scale: 1" = 100'	MN-1

13169
 MADISON, WI
 BRAXTON PL RESURFACING & BAYVIEW (NEW STREET)
 CONTRACT NO: 8641
 M:\DESIGN\Projects\13169\CAD\Streets\13169EN-Maintenance.dwg


 13169
 MN-1